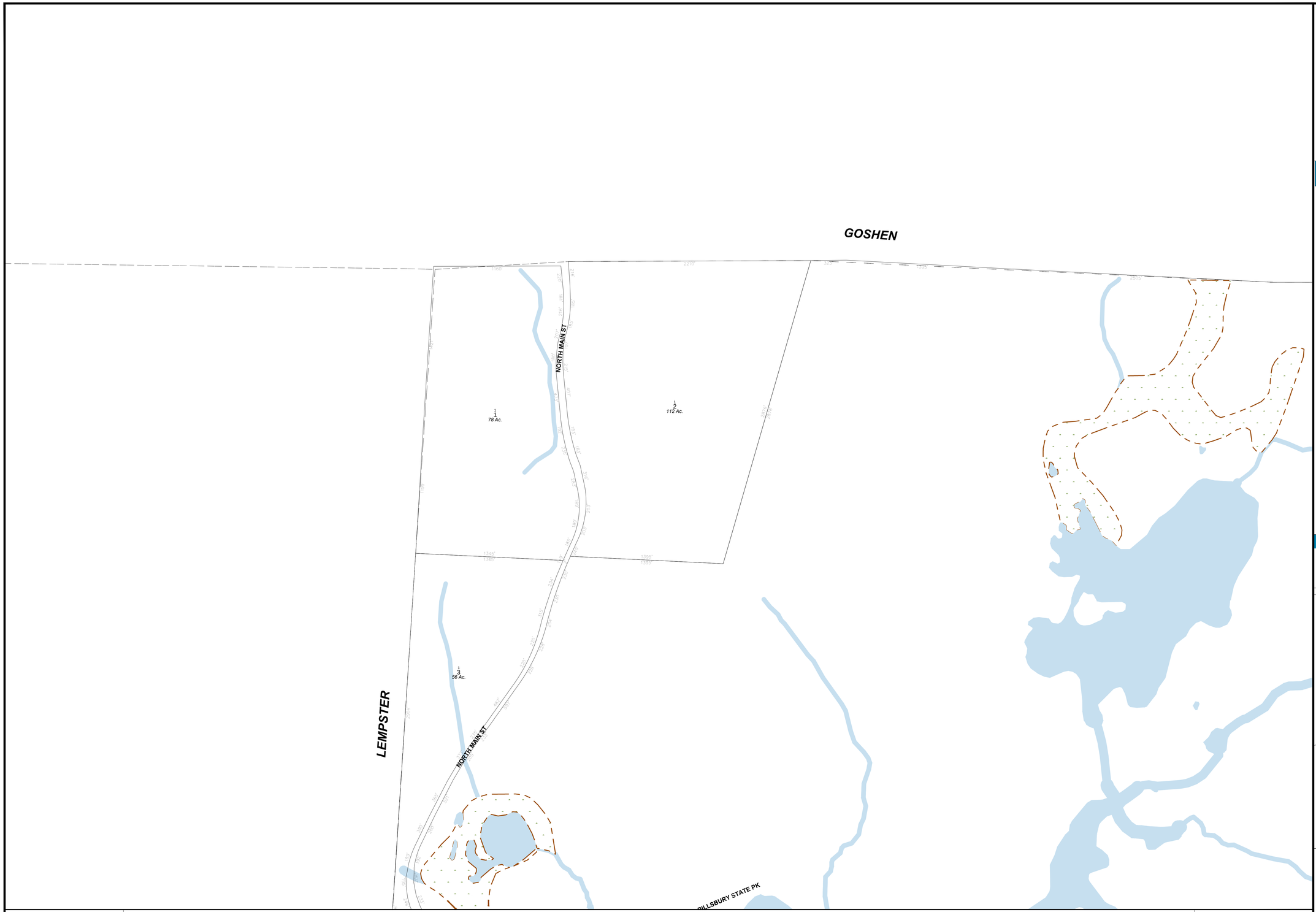

Terra-Map
A Division Of
Avitar Associates of New England, Inc.
Phone 603 798-4419
Fax 603 798-4263
www.avitarassociates.com
Terramap@avitarassociates.com

LEGEND

Lot-Sub	12-1
Acreage S-Survey C-Calculated	200 AcS
Dimensions (Feet)	150.00'
Private & ROW Access	
Rivers	
Wetland	
Lake or Pond	
Structure	
FEMA Flood Plain	

1":400'
METERS 100 0 100 200 300 400 500 600 700 800 900 1000 1100
FEET 200 0 400 800 1200 1600 2000 2800 3600

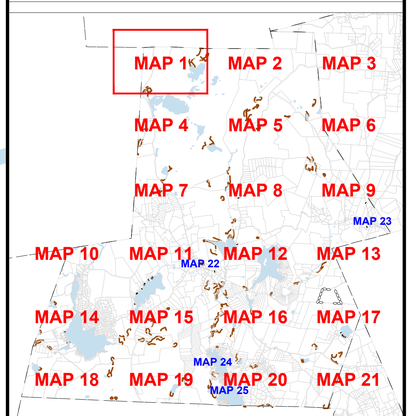

N
W E
S

MAP
1

FOR ASSESSMENT PURPOSES
NOT TO BE USED FOR CONVEYANCES

MAP NOTES:

REVISED APRIL 1, 2016

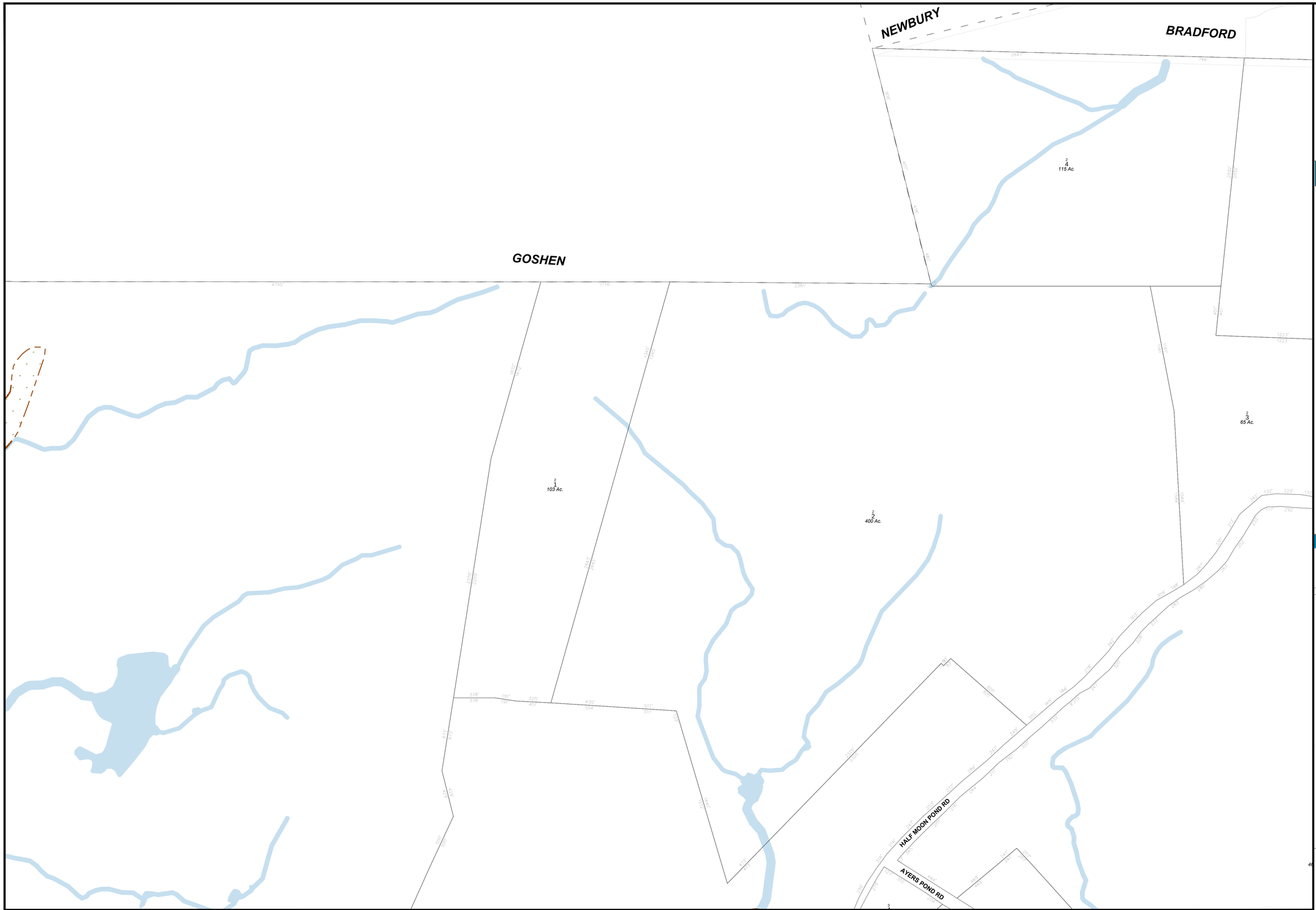

Terra-Map
A Division Of
Avitar Associates of New England, Inc.
Phone 603 798-4419
Fax 603 798-4263
www.avitarassociates.com
Terramap@avitarassociates.com

LEGEND

Lot-Sub	12-1
Acreage S-Survey C-Calculated	200 AcS
Dimensions (Feet)	150.00'
Private & ROW Access	
Rivers	
Wetland	
Lake or Pond	
Structure	
FEMA Flood Plain	

1":400'
METERS 100 0 100 200 300 400 500 600 700 800 900 1000 1100
FEET 200 0 400 800 1200 1600 2000 2800 3600

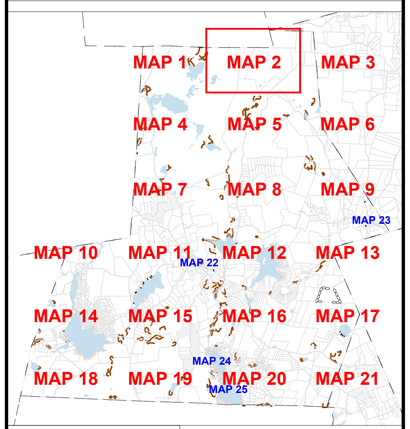

N
W E
S

MAP 2

FOR ASSESSMENT PURPOSES NOT TO BE USED FOR CONVEYANCES

MAP NOTES:

REVISED APRIL 1, 2016

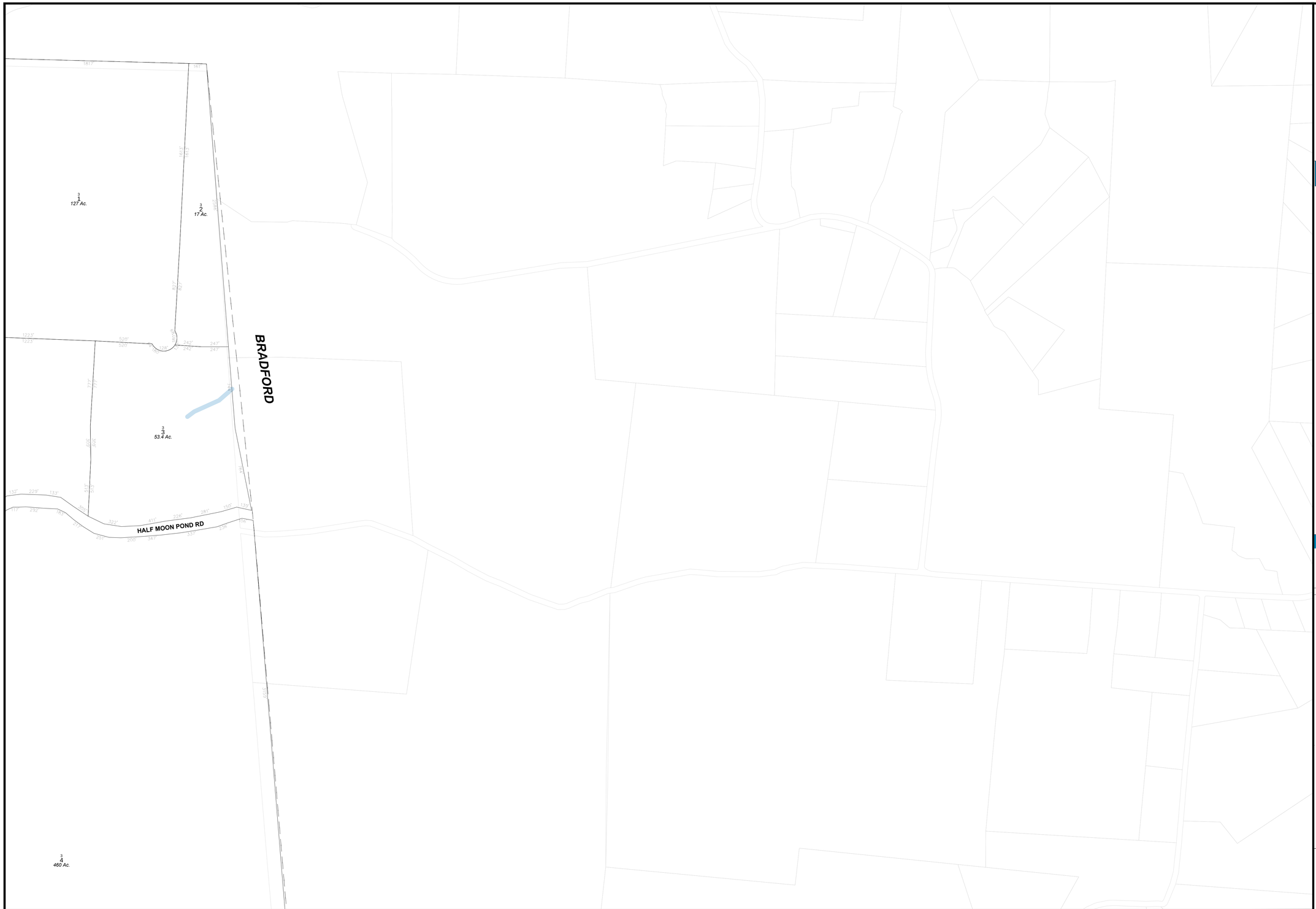

Terra-Map
A Division Of
Avitar Associates of New England, Inc.
Phone 603 798-4419
Fax 603 798-4263
www.avitarassociates.com
Terramap@avitarassociates.com

LEGEND

Lot-Sub	12-1
Acreage S-Survey C-Calculated	200 AcS
Dimensions (Feet)	150.00'
Private & ROW Access	
Rivers	
Wetland	
Lake or Pond	
Structure	
FEMA Flood Plain	

1":400'
METERS 100 0 100 200 300 400 500 600 700 800 900 1000 1100
FEET 200 0 400 800 1200 1600 2000 2800 3600

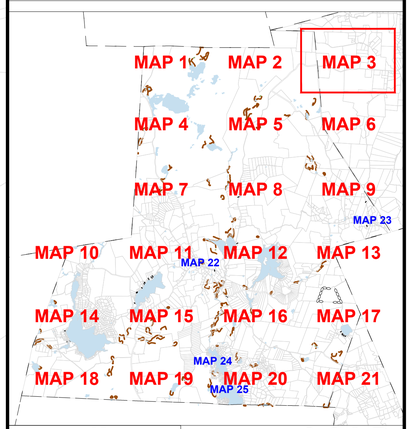

N
W E
S

MAP
3

FOR ASSESSMENT PURPOSES
NOT TO BE USED FOR CONVEYANCES

MAP NOTES:

REVISED APRIL 1, 2016

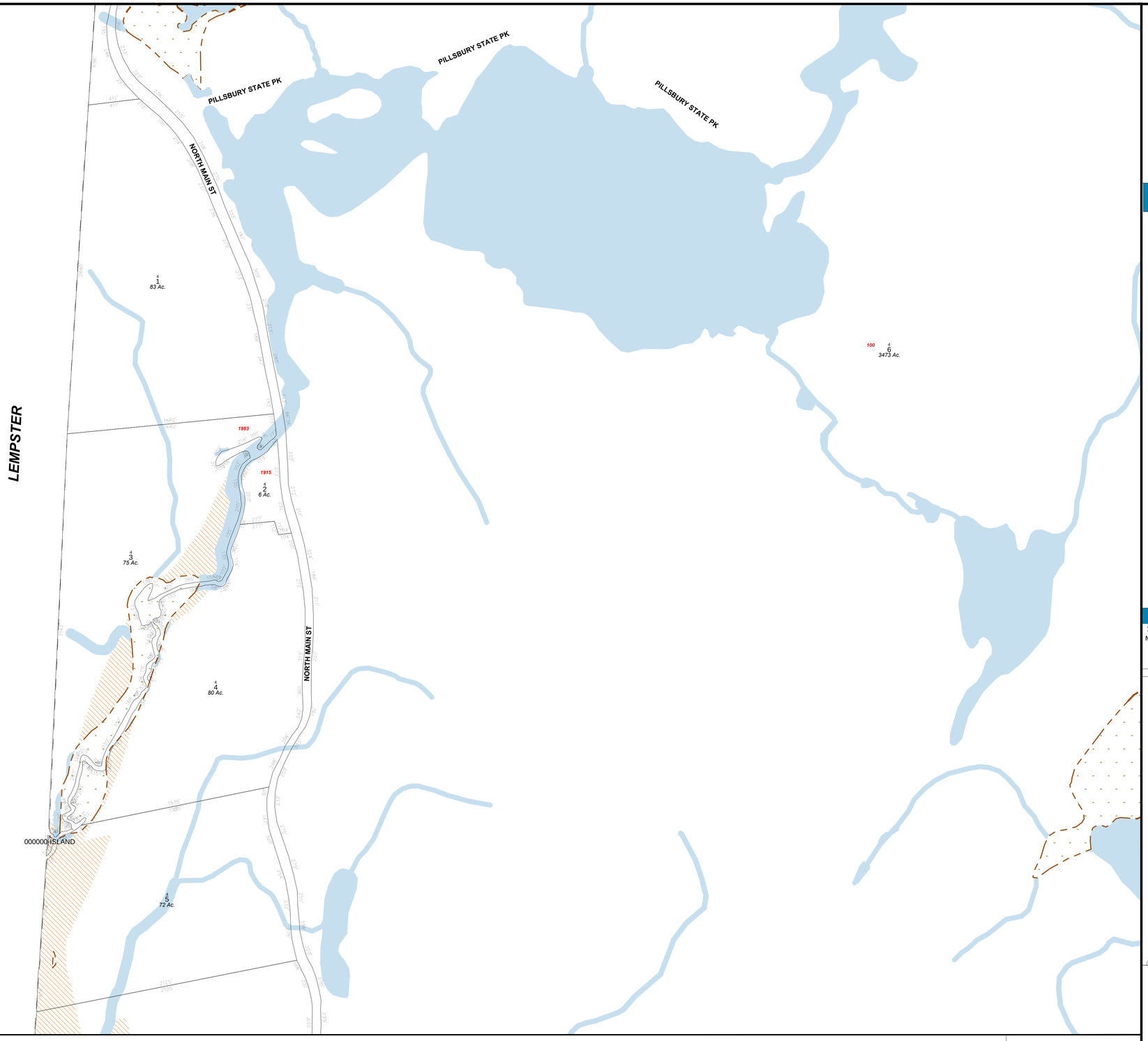

Terra-Map
A Division Of
Avitar Associates of New England, Inc.
Phone 603 798-4419
Fax 603 798-4263
www.avitarassociates.com
Terramap@avitarassociates.com

LEGEND

Lot-Sub	12-1
Acreage	200 AcS
S-Survey C-Calculated	
Dimensions (Feet)	150.00'
Private & ROW Access	
Rivers	
Wetland	
Lake or Pond	
Structure	
FEMA Flood Plain	

1":400'
METERS 100 0 100 200 300 400 500 600 700 800 900 1000 1100
FEET 200 0 400 800 1200 1600 2000 2800 3600

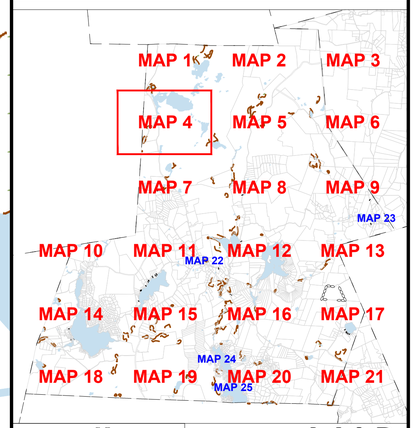

N
W E
S

MAP
4

FOR ASSESSMENT PURPOSES
NOT TO BE USED FOR CONVEYANCES

MAP NOTES:

REVISED APRIL 1, 2016

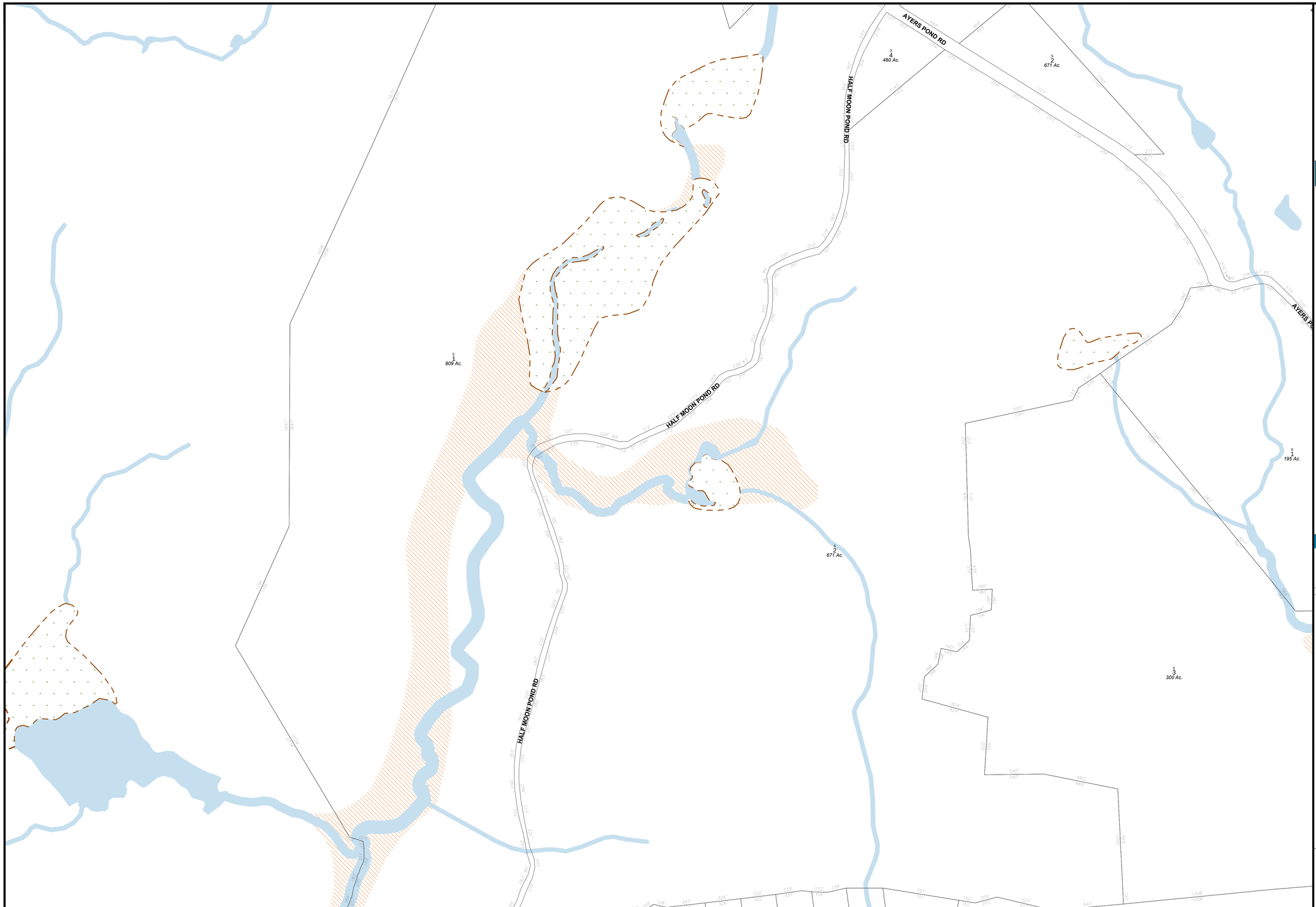

Terra-Map
A Division Of
Avitar Associates of New England, Inc.
Phone 603 798-4419
Fax 603 798-4263
www.avitarassociates.com
Terramap@avitarassociates.com

LEGEND

Lot-Sub	12-1
Acreage S-Survey C-Calculated	200 AcS
Dimensions (Feet)	150.00'
Private & ROW Access	
Rivers	
Wetland	
Lake or Pond	
Structure	
FEMA Flood Plain	

1":400'
METERS 100 0 100 200 300 400 500 600 700 800 900 1000 1100
FEET 200 0 400 800 1200 1600 2000 2800 3600

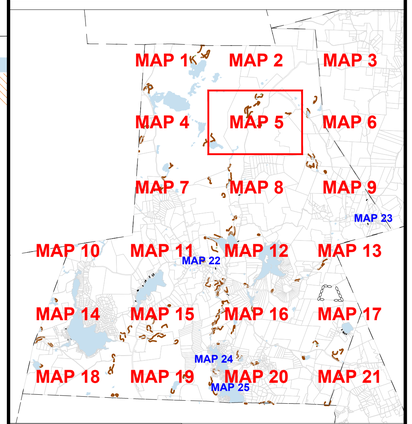

N
W E
S

MAP
5

FOR ASSESSMENT PURPOSES
NOT TO BE USED FOR CONVEYANCES

MAP NOTES:

REVISED APRIL 1, 2016

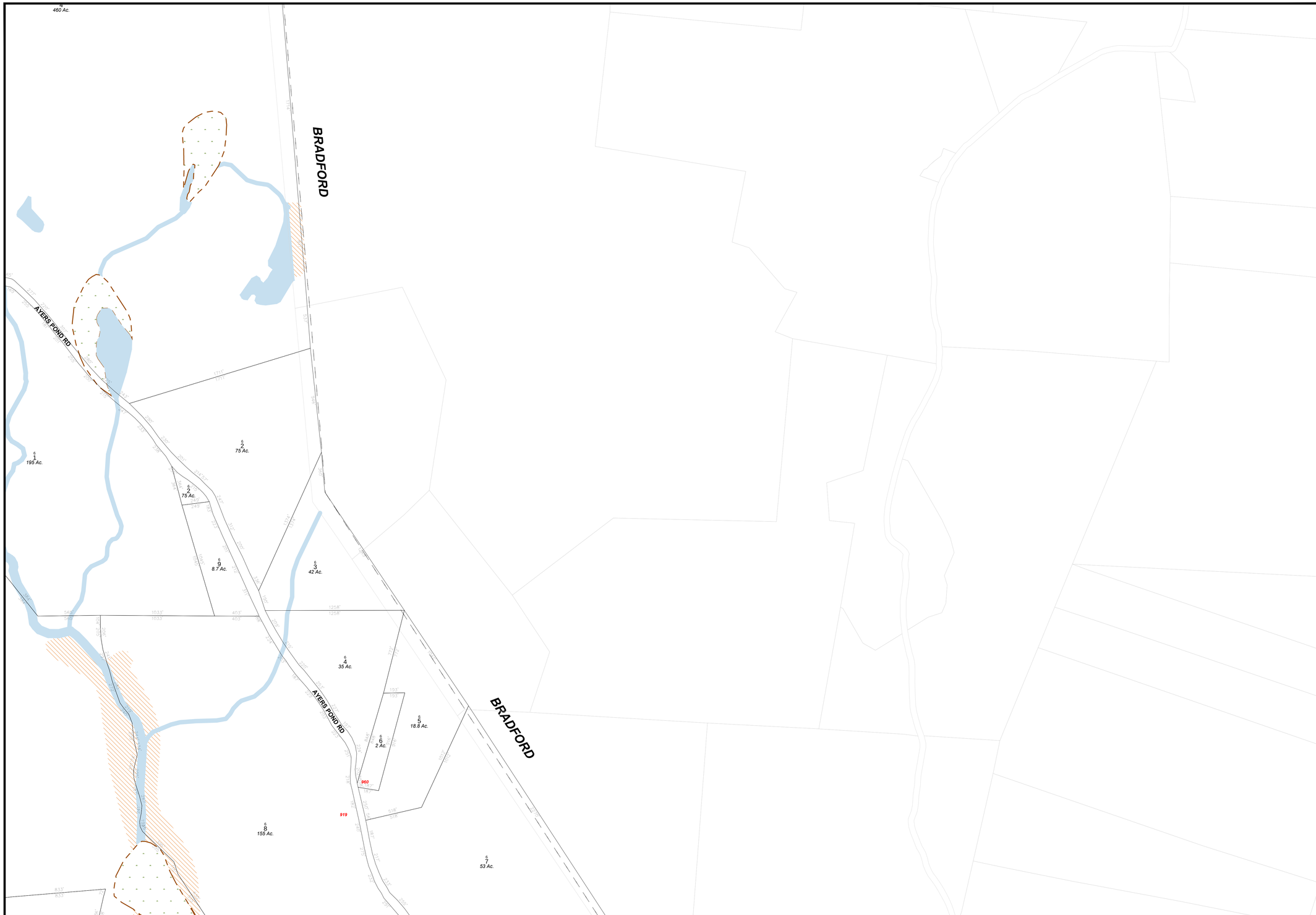

Terra-Map
A Division Of
Avitar Associates of New England, Inc.
Phone 603 798-4419
Fax 603 798-4263
www.avitarassociates.com
Terramap@avitarassociates.com

LEGEND

Lot-Sub	12-1
Acreage S-Survey C-Calculated	200 AcS
Dimensions (Feet)	150.00'
Private & ROW Access	
Rivers	
Wetland	
Lake or Pond	
Structure	
FEMA Flood Plain	

1":400'
METERS 100 0 100 200 300 400 500 600 700 800 900 1000 1100
FEET 200 0 400 800 1200 1600 2000 2800 3600

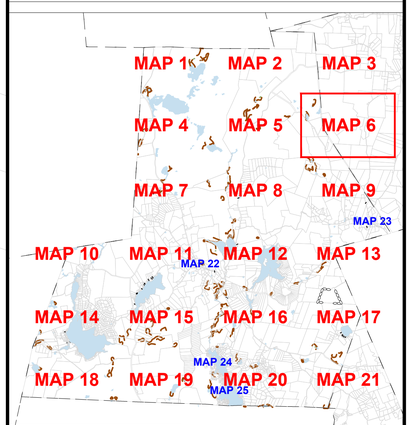

N W E S

MAP 6

FOR ASSESSMENT PURPOSES NOT TO BE USED FOR CONVEYANCES

MAP NOTES:

REVISED APRIL 1, 2016

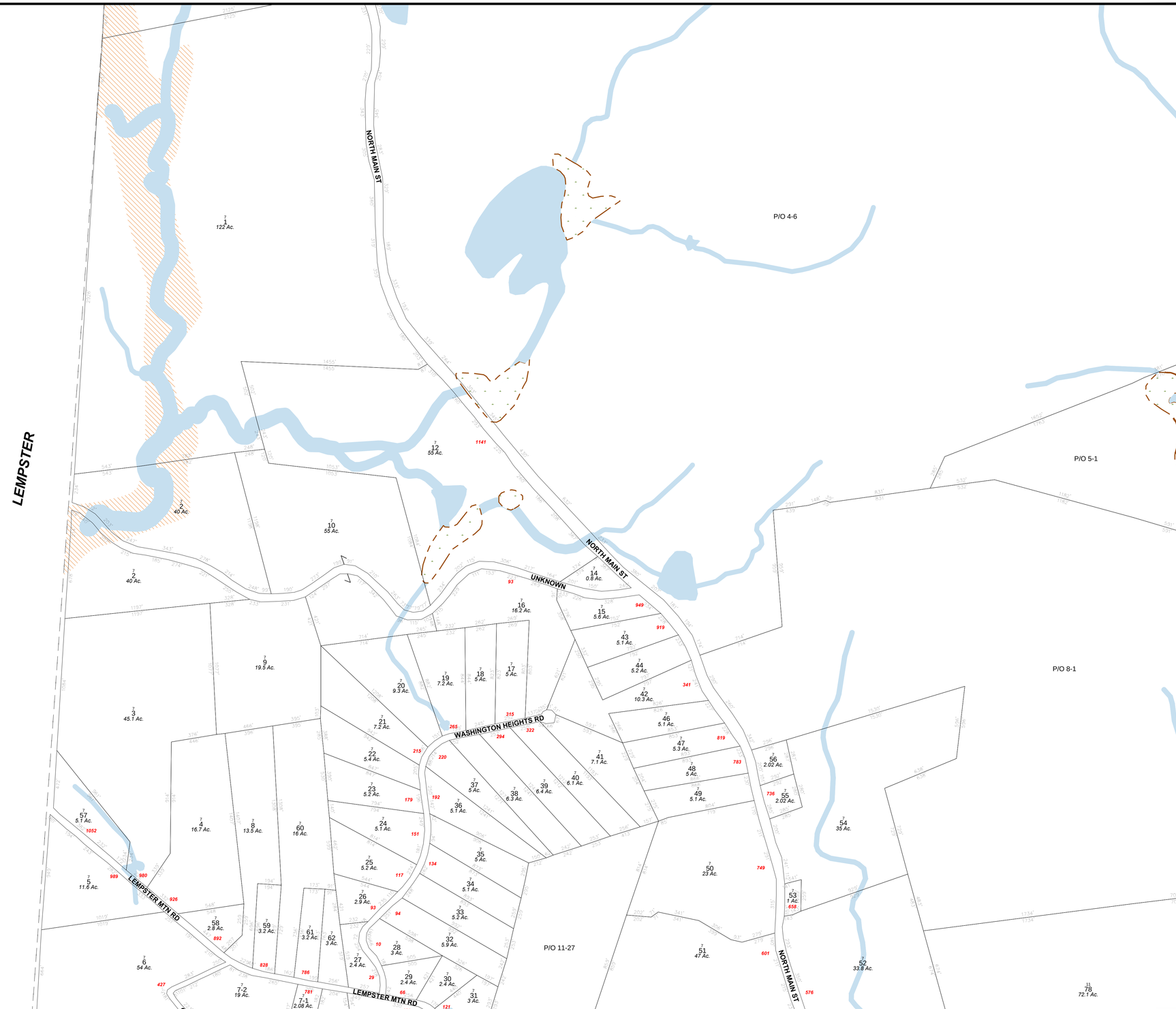

Terra-Map
A Division Of
Avitar Associates of New England, Inc.
Phone 603 798-4419
Fax 603 798-4263
www.avitarassociates.com
Terramap@avitarassociates.com

LEGEND

Lot-Sub	12-1
Acreage	200 AcS
S-Survey C-Calculated	
Dimensions (Feet)	150.00'
Private & ROW Access	
Rivers	
Wetland	
Lake or Pond	
Structure	
FEMA Flood Plain	

1":400'
METERS 100 0 100 200 300 400 500 600 700 800 900 1000 1100
FEET 200 0 400 800 1200 1600 2000 2800 3600

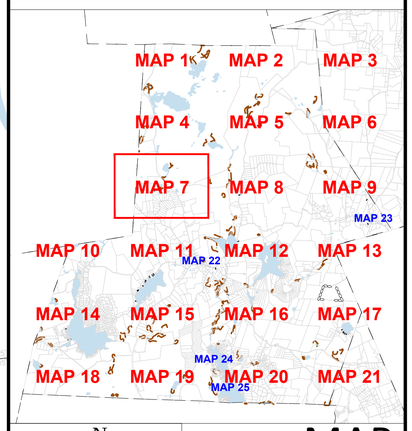

N
W E
S

MAP 7

FOR ASSESSMENT PURPOSES NOT TO BE USED FOR CONVEYANCES

MAP NOTES:

REVISED APRIL 1, 2016

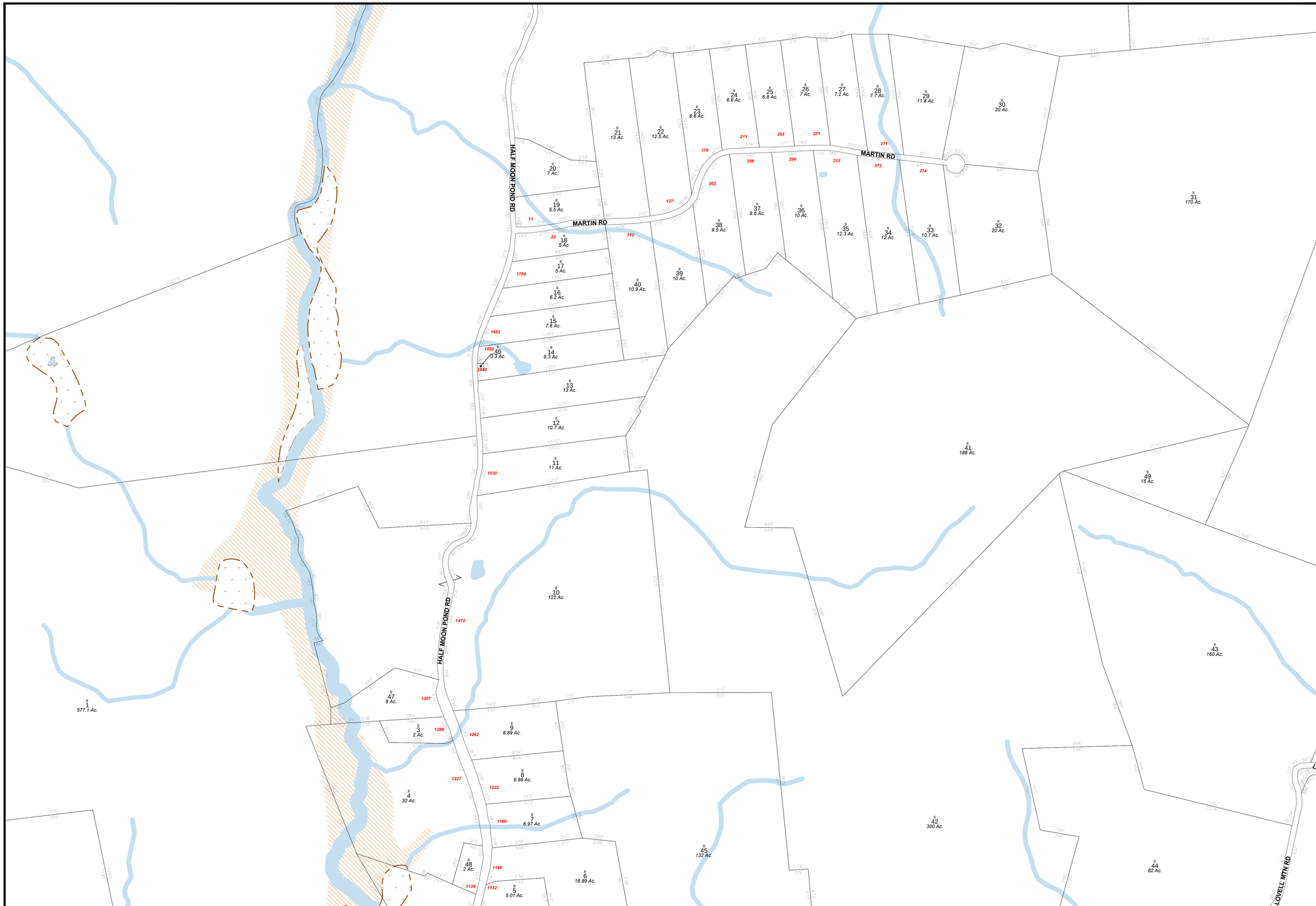

Terra-Map
A Division Of
Avitar Associates of New England, Inc.
Phone 603 798-4419
Fax 603 798-4263
www.avitarassociates.com
Terramap@avitarassociates.com

LEGEND

Lot-Sub	12-1
Acreage	200 AcS
S-Survey C-Calculated	
Dimensions (Feet)	150.00'
Private & ROW Access	
Rivers	
Wetland	
Lake or Pond	
Structure	
FEMA Flood Plain	

1":400'

METERS 100 0 100 200 300 400 500 600 700 800 900 1000 1100

FEET 200 0 400 800 1200 1600 2000 2800 3600

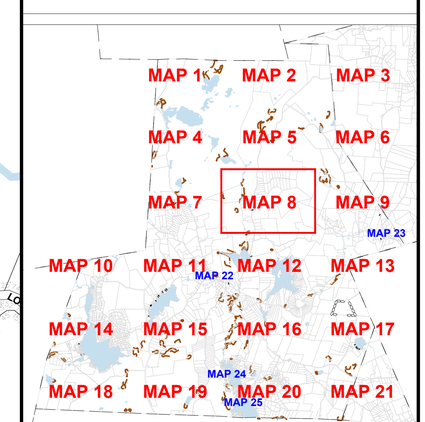

N W E S

MAP 8

FOR ASSESSMENT PURPOSES
NOT TO BE USED FOR CONVEYANCES

MAP NOTES:

REVISED APRIL 1, 2016

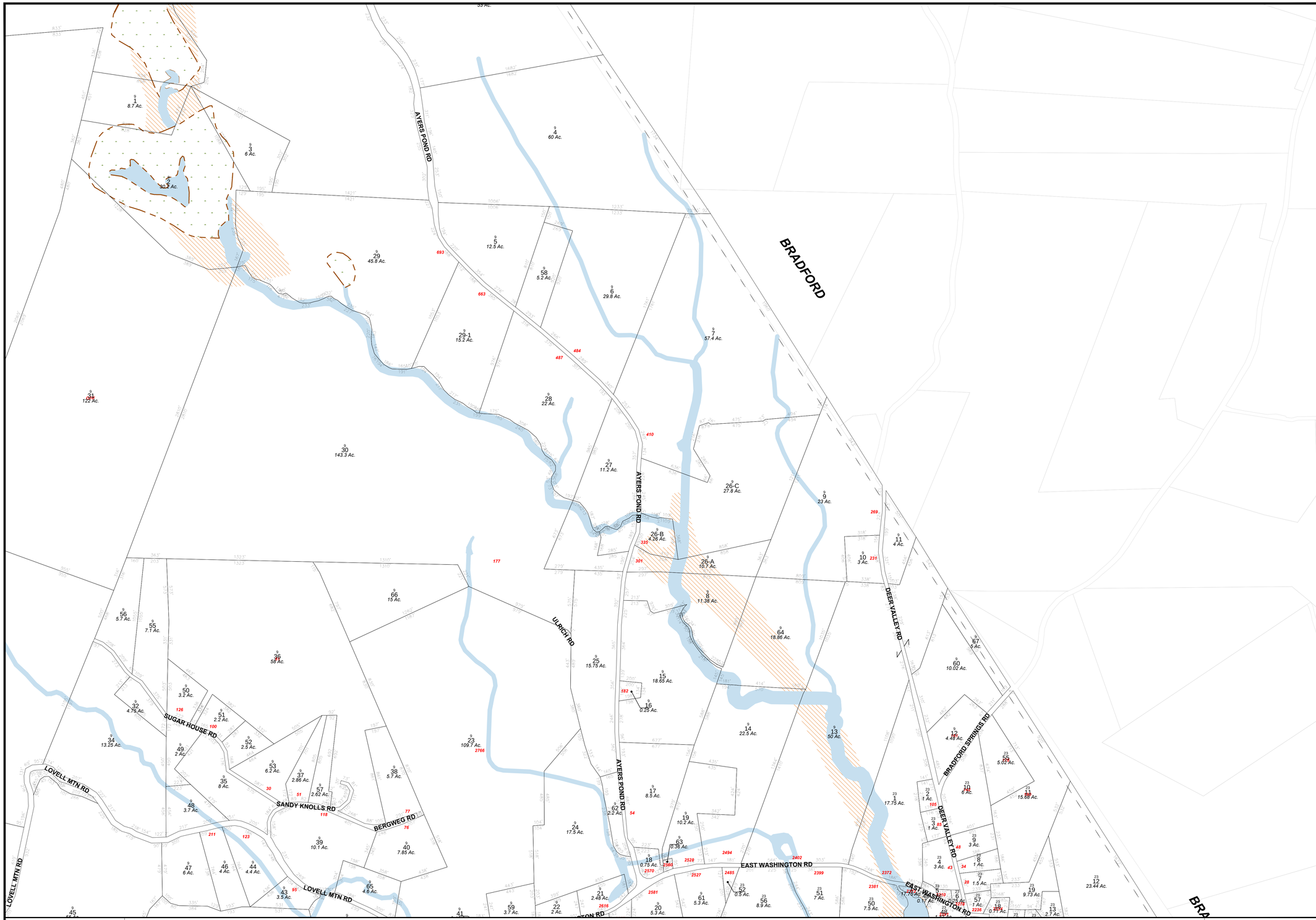

Terra-Map
A Division Of
Avitar Associates of New England, Inc.
Phone 603 798-4419
Fax 603 798-4263
www.avitarassociates.com
Terramap@avitarassociates.com

LEGEND

Lot-Sub	12-1
Acreage S-Survey C-Calculated	200 AcS
Dimensions (Feet)	150.00'
Private & ROW Access	
Rivers	
Wetland	
Lake or Pond	
Structure	
FEMA Flood Plain	

1":400'

METERS 100 0 100 200 300 400 500 600 700 800 900 1000 1100

FEET 200 0 400 800 1200 1600 2000 2800 3600

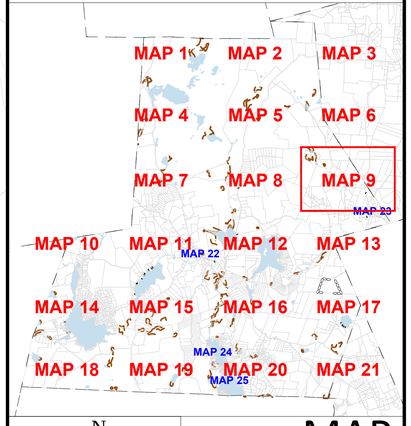

N W E S

MAP 9

FOR ASSESSMENT PURPOSES NOT TO BE USED FOR CONVEYANCES

MAP NOTES:

REVISED APRIL 1, 2016

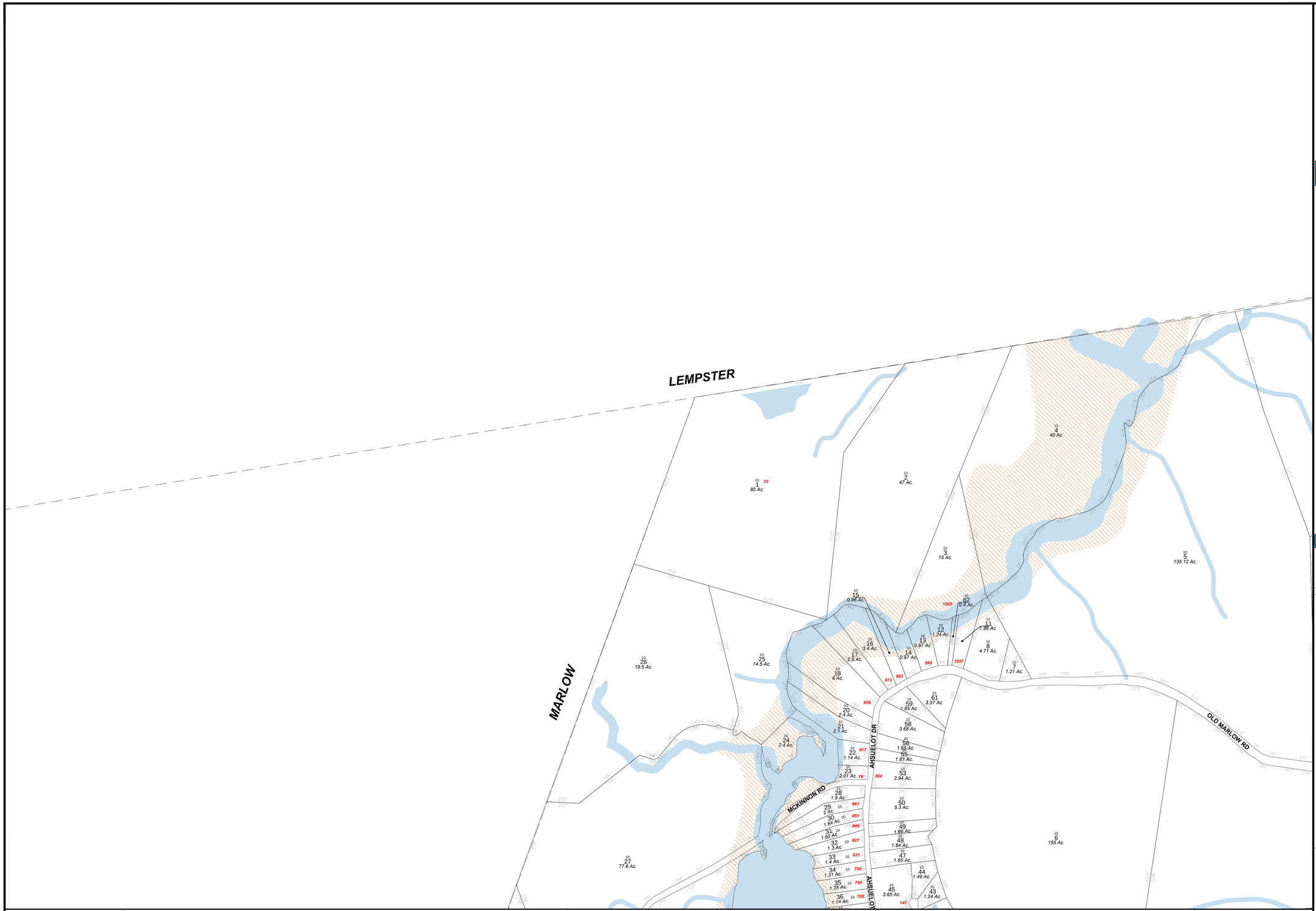

Terra-Map
A Division Of
Avitar Associates of New England, Inc.
Phone 603 798-4419
Fax 603 798-4263
www.avitarassociates.com
Terramap@avitarassociates.com

LEGEND

Lot-Sub	12-1
Acreage S-Survey C-Calculated	200 AcS
Dimensions (Feet)	150.00'
Private & ROW Access	
Rivers	
Wetland	
Lake or Pond	
Structure	
FEMA Flood Plain	

1":400'
METERS 100 0 100 200 300 400 500 600 700 800 900 1000 1100
FEET 200 0 400 800 1200 1600 2000 2800 3600

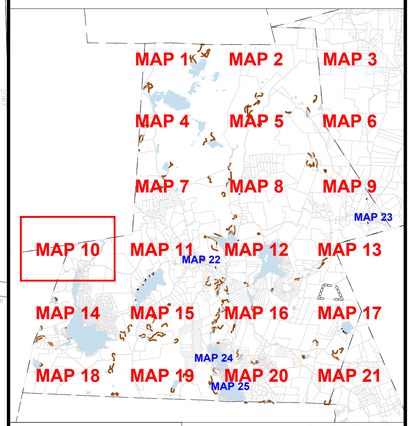

N W E S

MAP 10

FOR ASSESSMENT PURPOSES
NOT TO BE USED FOR CONVEYANCES

MAP NOTES:

REVISED APRIL 1, 2016

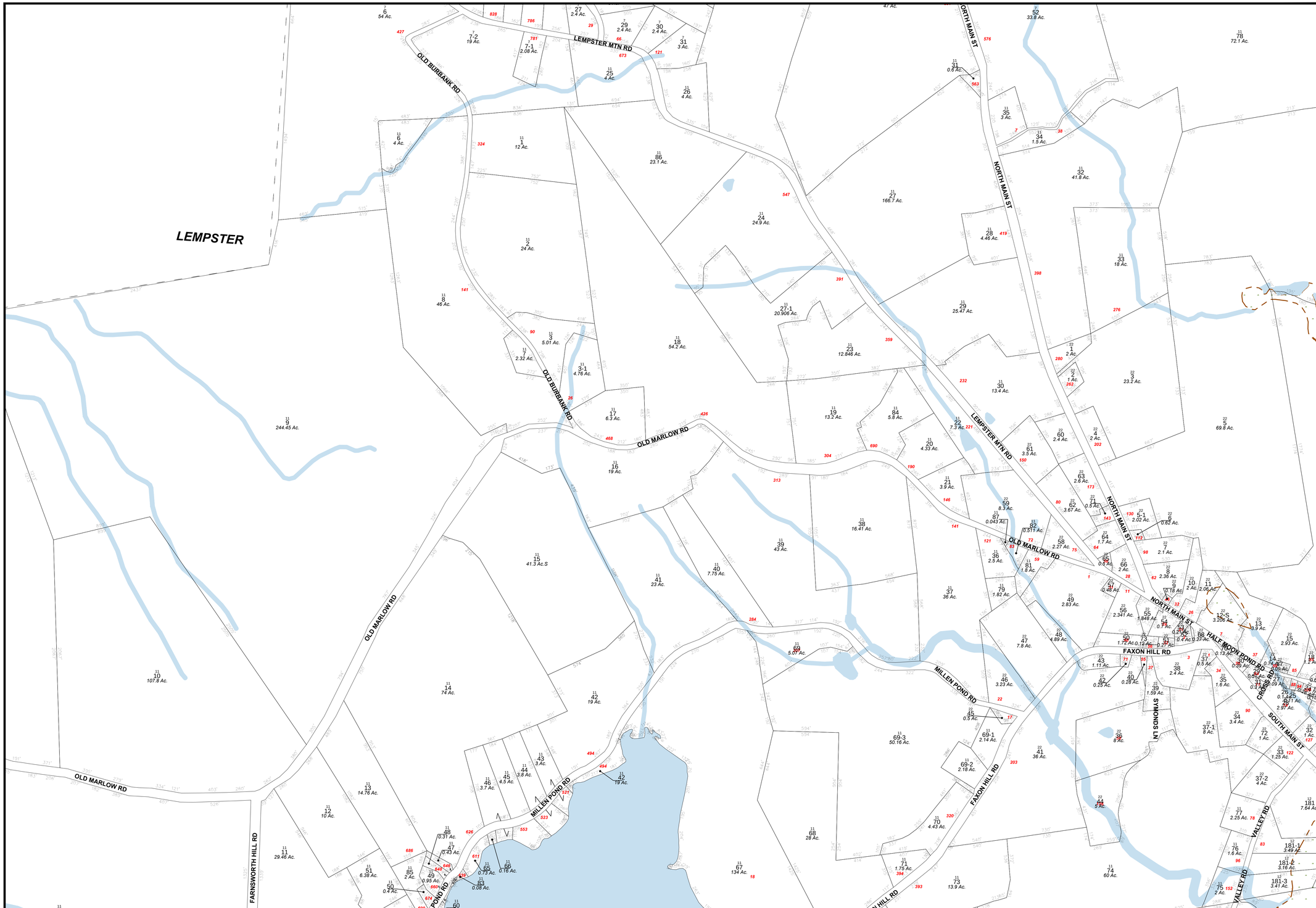

Terra-Map
A Division Of
Avitar Associates of New England, Inc.
Phone 603 798-4419
Fax 603 798-4263
www.avitarassociates.com
Terramap@avitarassociates.com

LEGEND

Lot-Sub	12-1
Acreage	200 AcS
S-Survey C-Calculated	
Dimensions (Feet)	150.00'
Private & ROW Access	
Rivers	
Wetland	
Lake or Pond	
Structure	
FEMA Flood Plain	

1":400'

METERS 100 0 100 200 300 400 500 600 700 800 900 1000 1100

FEET 200 0 400 800 1200 1600 2000 2800 3600

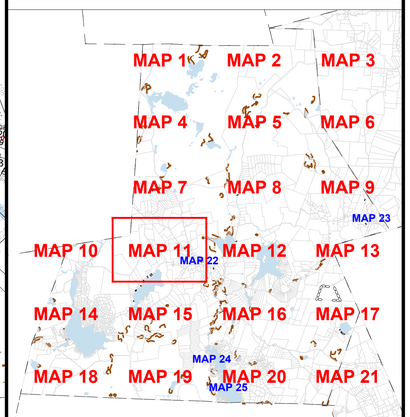

N W E S

MAP 11

FOR ASSESSMENT PURPOSES
NOT TO BE USED FOR CONVEYANCES

MAP NOTES:

REVISED APRIL 1, 2016

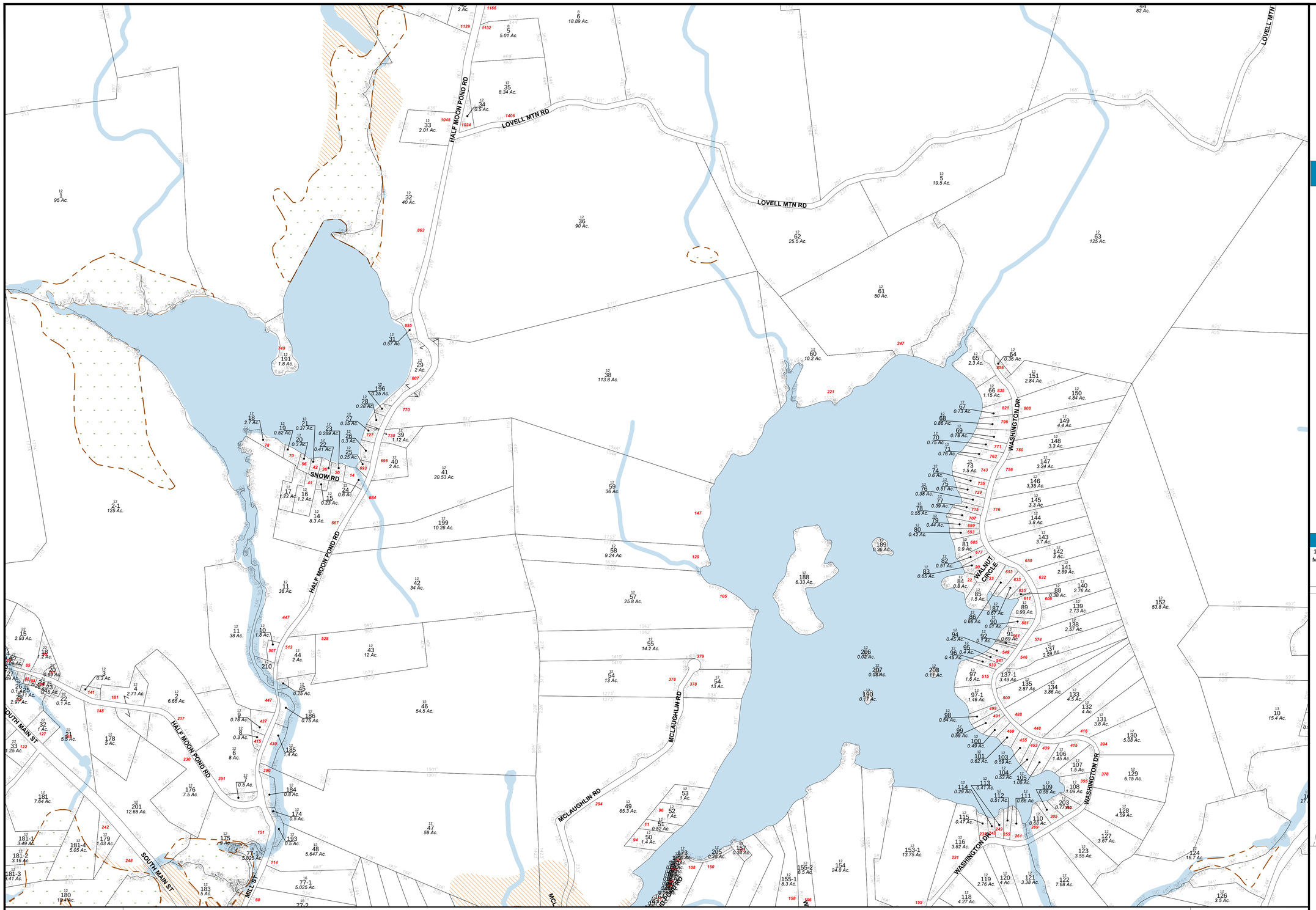

Terra-Map
A Division Of
Avitar Associates of New England, Inc.
Phone 603 798-4419
Fax 603 798-4263
www.avitarassociates.com
Terramap@avitarassociates.com

LEGEND

Lot-Sub	12-1
Acreage	200 AcS
S-Survey C-Calculated	
Dimensions (Feet)	150.00'
Private & ROW Access	
Rivers	
Wetland	
Lake or Pond	
Structure	
FEMA Flood Plain	

1":400'

METERS 100 0 100 200 300 400 500 600 700 800 900 1000 1100

FEET 200 0 400 800 1200 1600 2000 2800 3600

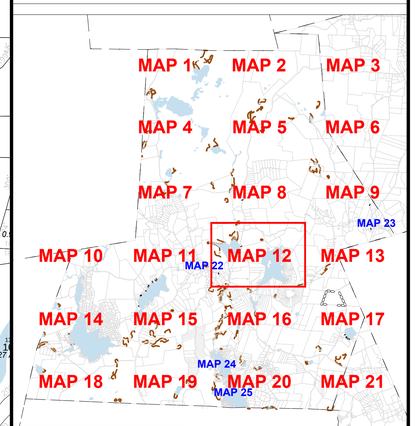

N W E S

MAP 12

FOR ASSESSMENT PURPOSES
NOT TO BE USED FOR CONVEYANCES

MAP NOTES:

REVISED APRIL 1, 2016

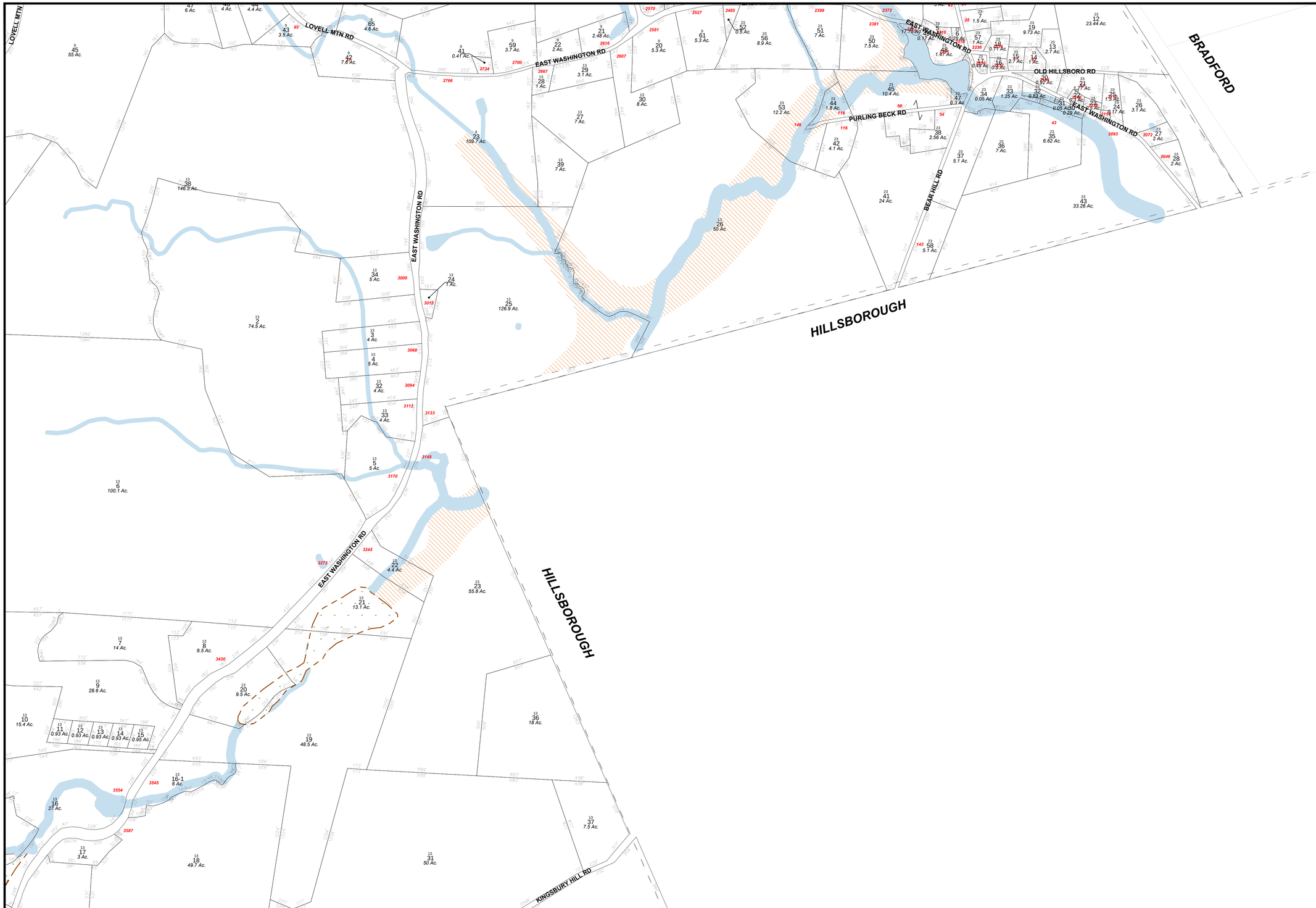

Terra-Map
A Division Of
Avitar Associates of New England, Inc.
Phone 603 798-4419
Fax 603 798-4263
www.avitarassociates.com
Terramap@avitarassociates.com

LEGEND

Lot-Sub	12-1
Acreage	200 AcS
S-Survey C-Calculated	
Dimensions (Feet)	150.00'
Private & ROW Access	
Rivers	
Wetland	
Lake or Pond	
Structure	
FEMA Flood Plain	

1":400'

METERS 100 0 100 200 300 400 500 600 700 800 900 1000 1100

FEET 200 0 400 600 800 1200 1600 2000 2400 2800 3200 3600

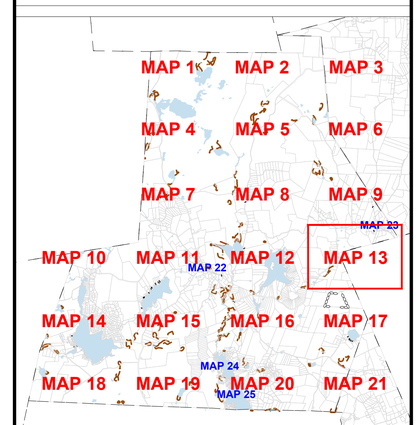

N W E S

MAP 13

FOR ASSESSMENT PURPOSES NOT TO BE USED FOR CONVEYANCES

MAP NOTES:

REVISED APRIL 1, 2016

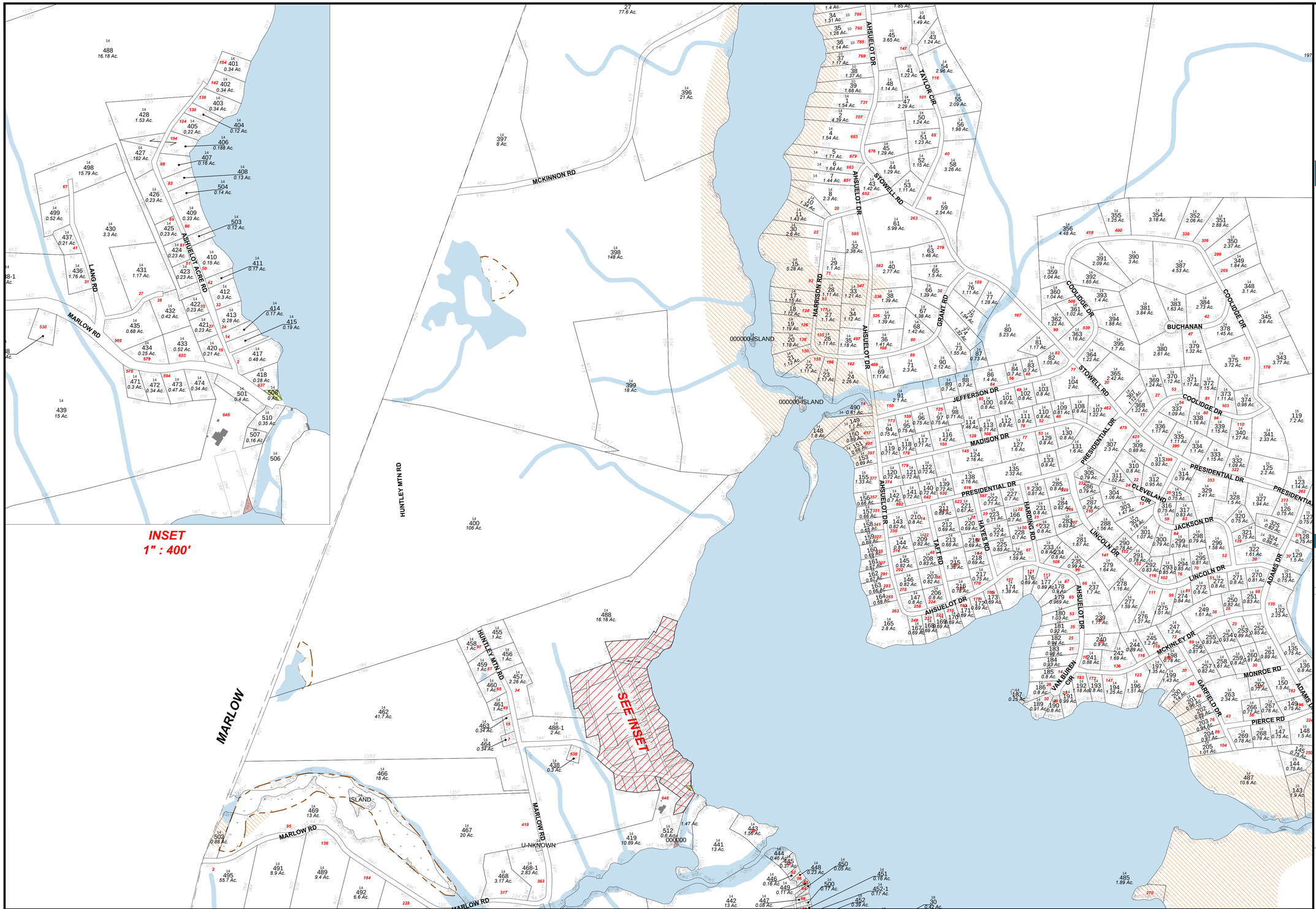

Terra-Map
A Division Of
Avitar Associates of New England, Inc.
Phone 603 798-4419
Fax 603 798-4263
www.avitarassociates.com
Terramap@avitarassociates.com

LEGEND

Lot-Sub	12-1
Acreage	200 AcS
S-Survey C-Calculated	
Dimensions (Feet)	150.00'
Private & ROW Access	
Rivers	
Wetland	
Lake or Pond	
Structure	
FEMA Flood Plain	

1":400'

METERS 100 0 100 200 300 400 500 600 700 800 900 1000 1100

FEET 200 0 200 400 600 800 1000 1200 1400 1600 1800 2000 2200 2400 2600 2800 3000 3200 3400 3600

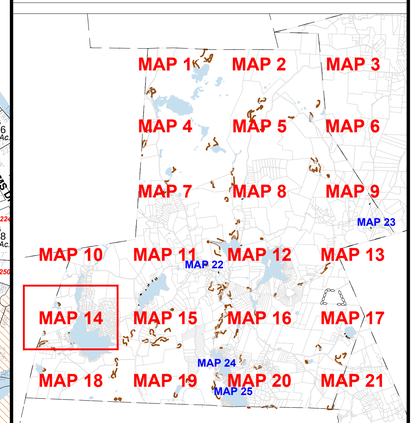

N W E S

MAP 14

FOR ASSESSMENT PURPOSES NOT TO BE USED FOR CONVEYANCES

MAP NOTES:

REVISED APRIL 1, 2016

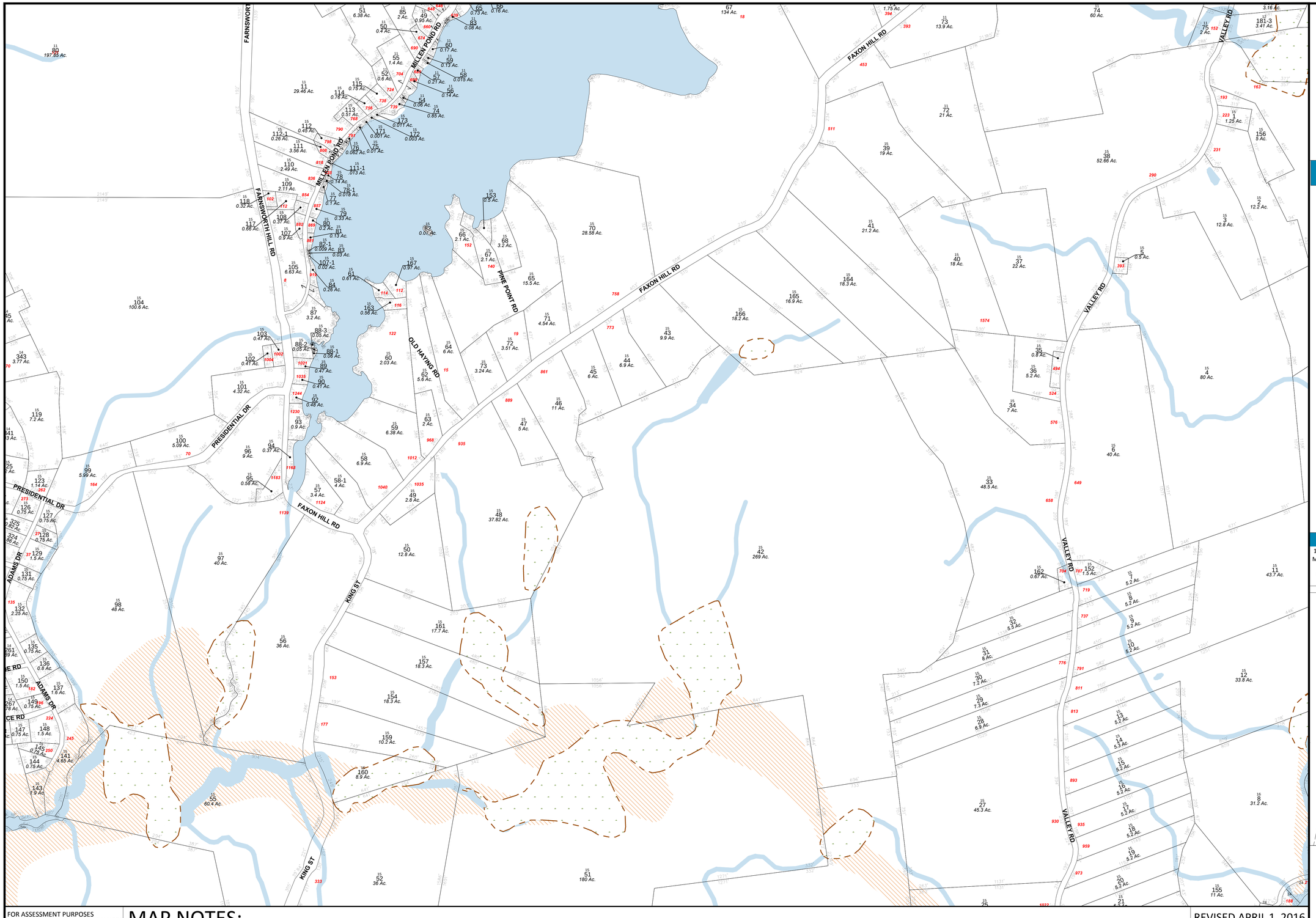

Terra-Map
A Division Of
Avitar Associates of New England, Inc.
Phone 603 798-4419
Fax 603 798-4263
www.avitarassociates.com
Terramap@avitarassociates.com

LEGEND

Lot-Sub	12-1
Acreage	200 AcS
S-Survey C-Calculated	
Dimensions (Feet)	150.00'
Private & ROW Access	
Rivers	
Wetland	
Lake or Pond	
Structure	
FEMA Flood Plain	

1":400'

METERS 100 0 100 200 300 400 500 600 700 800 900 1000 1100

FEET 200 0 400 800 1200 1600 2000 2800 3600

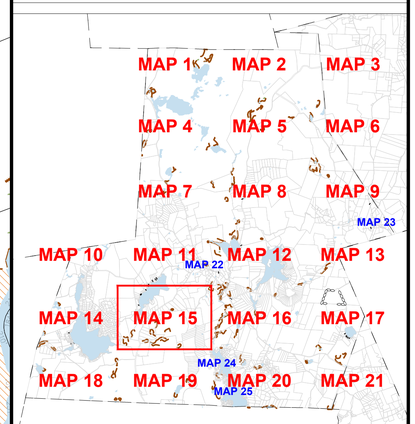

N W E S

MAP 15

FOR ASSESSMENT PURPOSES NOT TO BE USED FOR CONVEYANCES

MAP NOTES:

REVISED APRIL 1, 2016

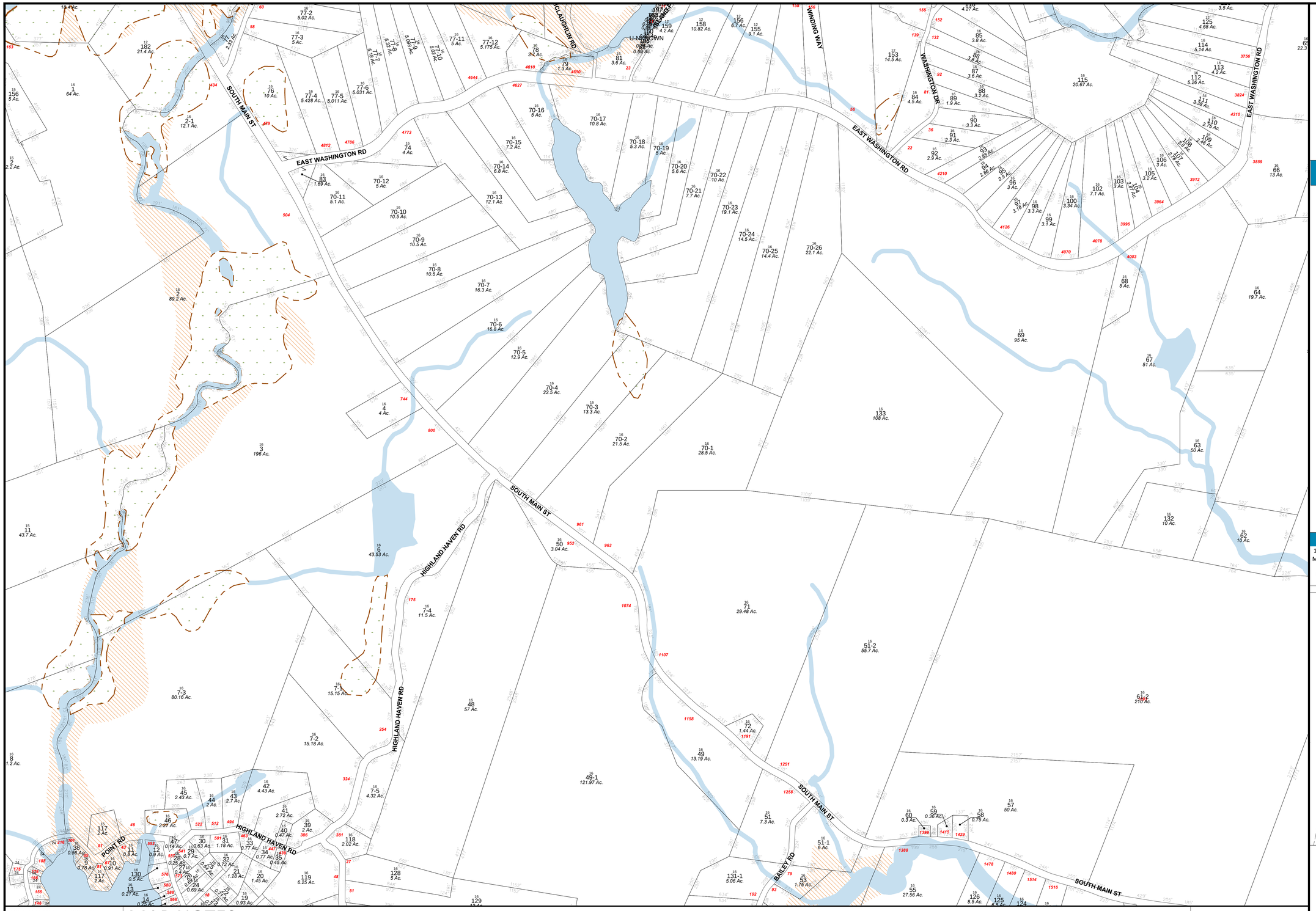

Terra-Map
A Division Of
Avitar Associates of New England, Inc.
Phone 603 798-4419
Fax 603 798-4263
www.avitarassociates.com
Terramap@avitarassociates.com

LEGEND

Lot-Sub	12-1
Acreage	200 AcS
S-Survey C-Calculated	
Dimensions (Feet)	150.00'
Private & ROW Access	
Rivers	
Wetland	
Lake or Pond	
Structure	
FEMA Flood Plain	

1":400'

METERS 100 0 100 200 300 400 500 600 700 800 900 1000 1100

FEET 200 0 400 800 1200 1600 2000 2400 2800 3200 3600

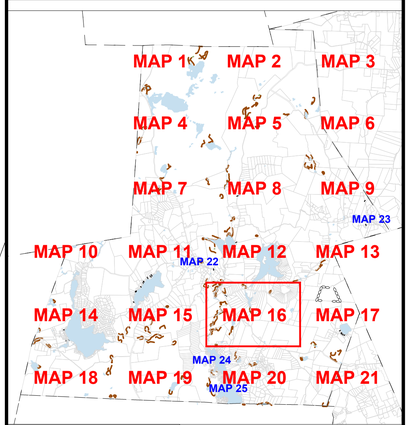

N W E S

MAP 16

FOR ASSESSMENT PURPOSES
NOT TO BE USED FOR CONVEYANCES

MAP NOTES:

REVISED APRIL 1, 2016

Terra-Map
A Division Of
Avitar Associates of New England, Inc.
Phone 603 798-4419
Fax 603 798-4263
www.avitarassociates.com
Terramap@avitarassociates.com

LEGEND

Lot-Sub	12-1
Acreage S-Survey C-Calculated	200 AcS
Dimensions (Feet)	150.00'
Private & ROW Access	
Rivers	
Wetland	
Lake or Pond	
Structure	
FEMA Flood Plain	

1":400'

METERS 100 0 100 200 300 400 500 600 700 800 900 1000 1100

FEET 200 0 400 800 1200 1600 2000 2800 3600

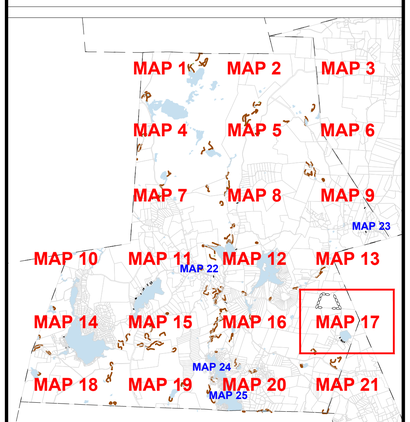

N W E S

MAP 17

FOR ASSESSMENT PURPOSES
NOT TO BE USED FOR CONVEYANCES

MAP NOTES:

REVISED APRIL 1, 2016

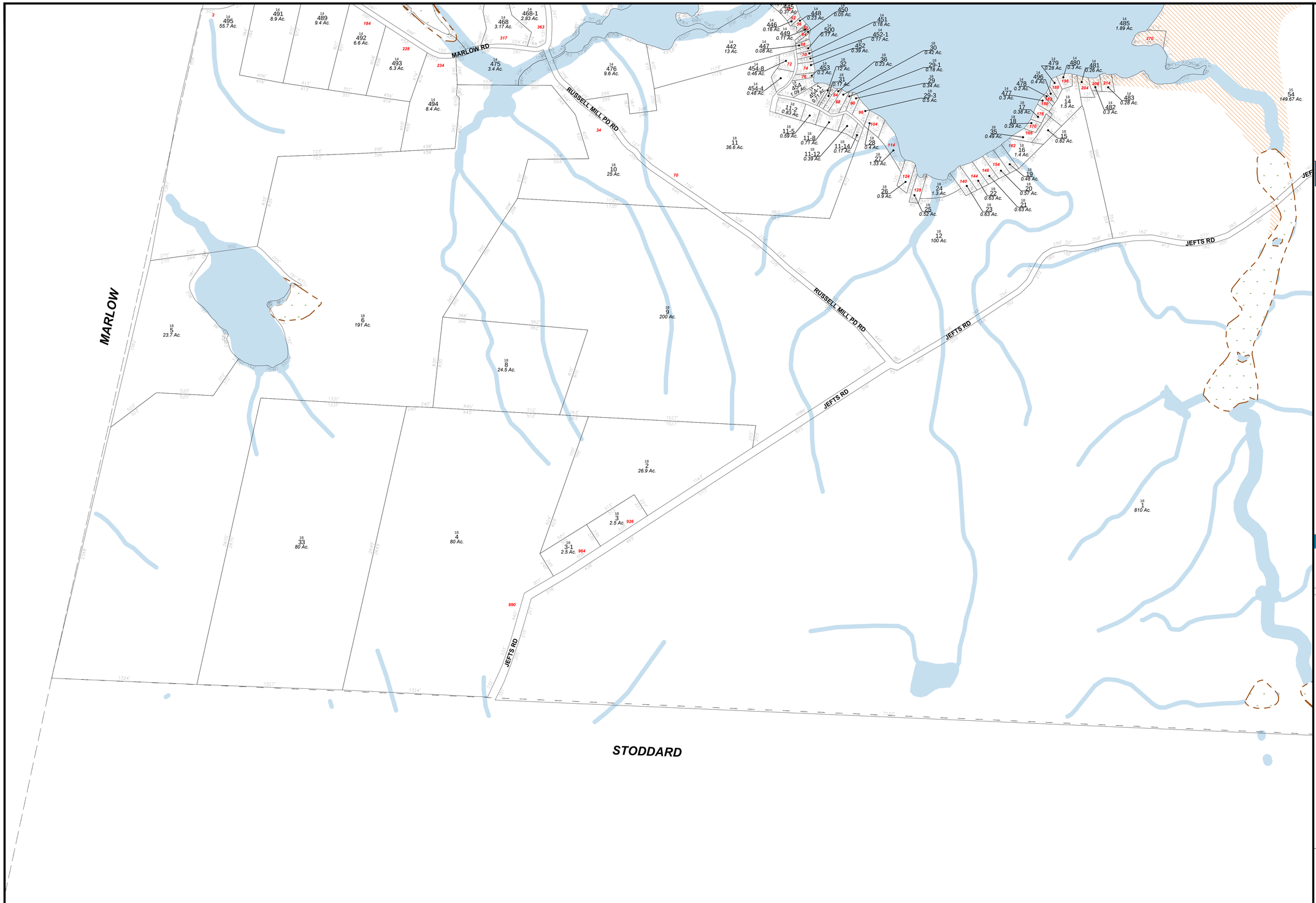

Terra-Map
A Division Of
Avitar Associates of New England, Inc.
Phone 603 798-4419
Fax 603 798-4263
www.avitarassociates.com
Terramap@avitarassociates.com

LEGEND

Lot-Sub	12-1
Acreage S-Survey C-Calculated	200 AcS
Dimensions (Feet)	150.00'
Private & ROW Access	
Rivers	
Wetland	
Lake or Pond	
Structure	
FEMA Flood Plain	

1":400'
METERS 100 0 100 200 300 400 500 600 700 800 900 1000 1100
FEET 200 0 400 800 1200 1600 2000 2800 3600

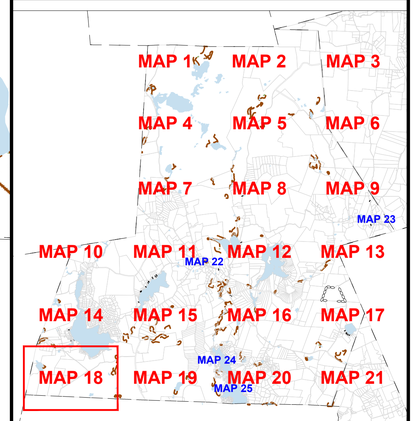

N W E S

MAP 18

FOR ASSESSMENT PURPOSES
NOT TO BE USED FOR CONVEYANCES

MAP NOTES:

REVISED APRIL 1, 2016

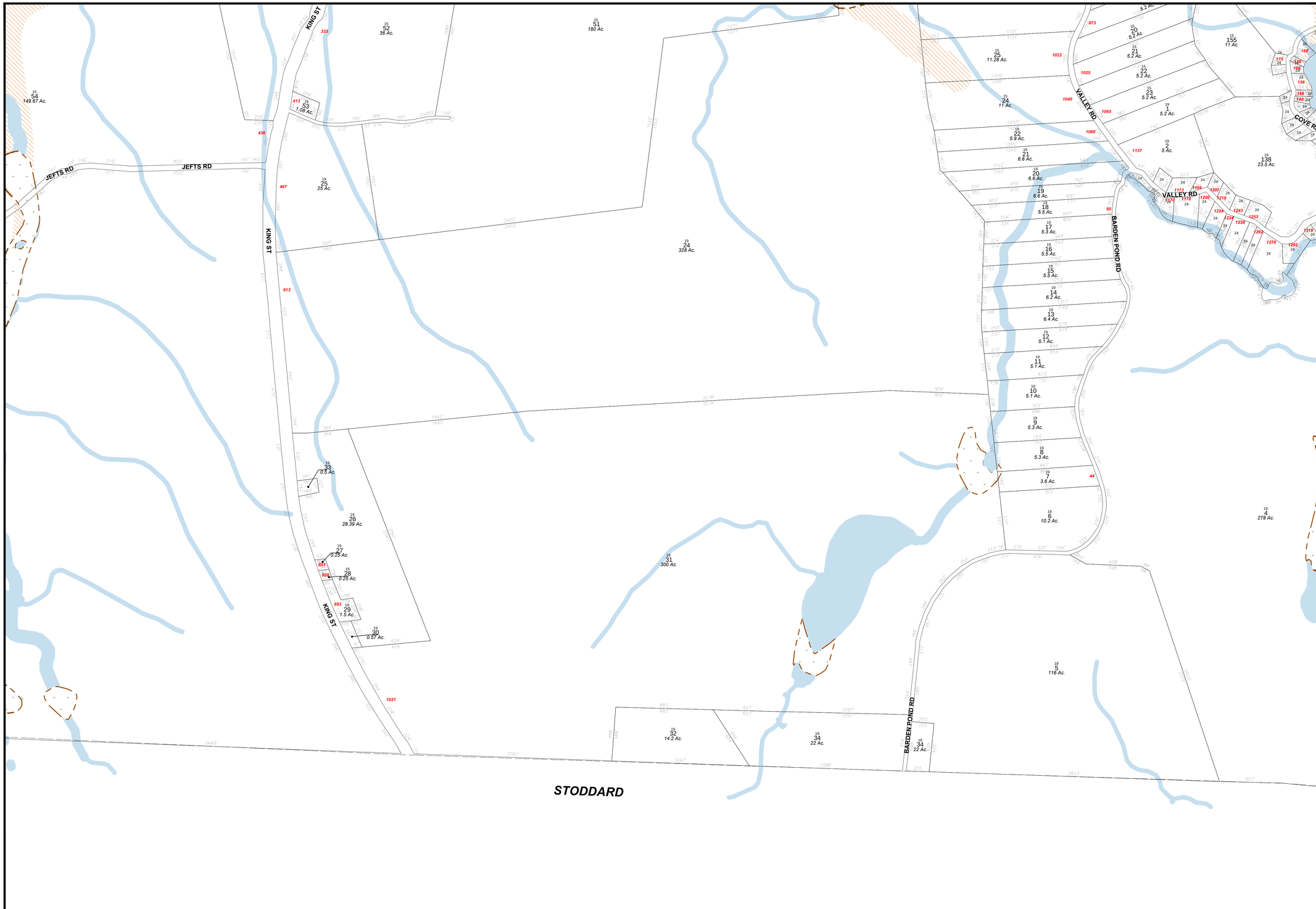

Terra-Map
A Division Of
Avitar Associates of New England, Inc.
Phone 603 798-4419
Fax 603 798-4263
www.avitarassociates.com
Terramap@avitarassociates.com

LEGEND

Lot-Sub	12-1
Acreage S-Survey C-Calculated	200 AcS
Dimensions (Feet)	150.00'
Private & ROW Access	
Rivers	
Wetland	
Lake or Pond	
Structure	
FEMA Flood Plain	

1":400'
METERS 100 0 100 200 300 400 500 600 700 800 900 1000 1100
FEET 200 0 400 800 1200 1600 2000 2800 3600

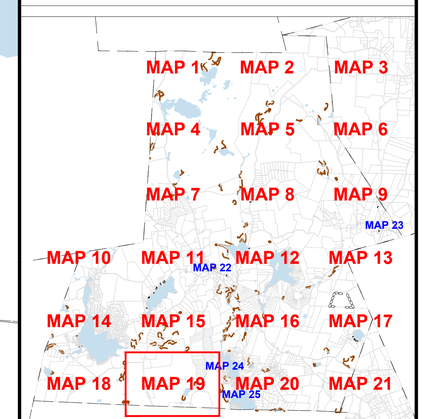

N W E S

MAP 19

FOR ASSESSMENT PURPOSES
NOT TO BE USED FOR CONVEYANCES

MAP NOTES:

REVISED APRIL 1, 2016

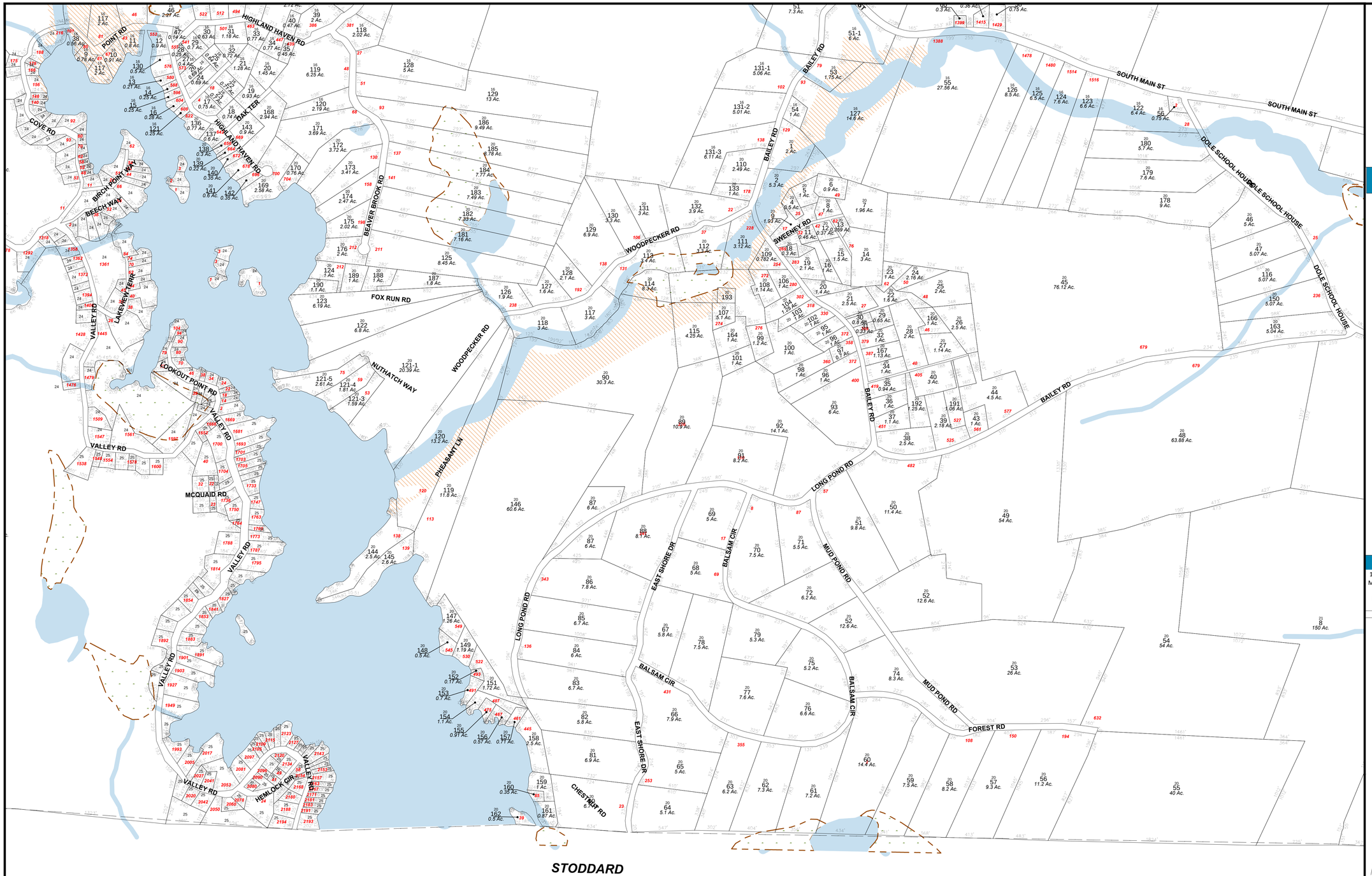

Terra-Map
A Division Of
Avitar Associates of New England, Inc.

Phone 603 798-4419
Fax 603 798-4263

www.avitarassociates.com
Terramap@avitarassociates.com

LEGEND

Lot-Sub	12-1
Acreage S-Survey C-Calculated	200 AcS
Dimensions (Feet)	150.00'
Private & ROW Access	
Rivers	
Wetland	
Lake or Pond	
Structure	
FEMA Flood Plain	

1":400'

METERS 100 0 100 200 300 400 500 600 700 800 900 1000 1100

FEET 200 0 400 800 1200 1600 2000 2800 3600

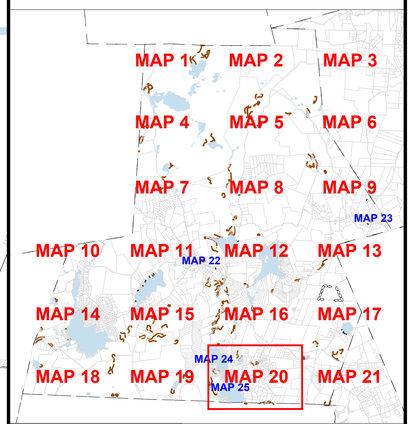

N W E S

MAP 20

FOR ASSESSMENT PURPOSES
NOT TO BE USED FOR CONVEYANCES

MAP NOTES:

REVISED APRIL 1, 2016

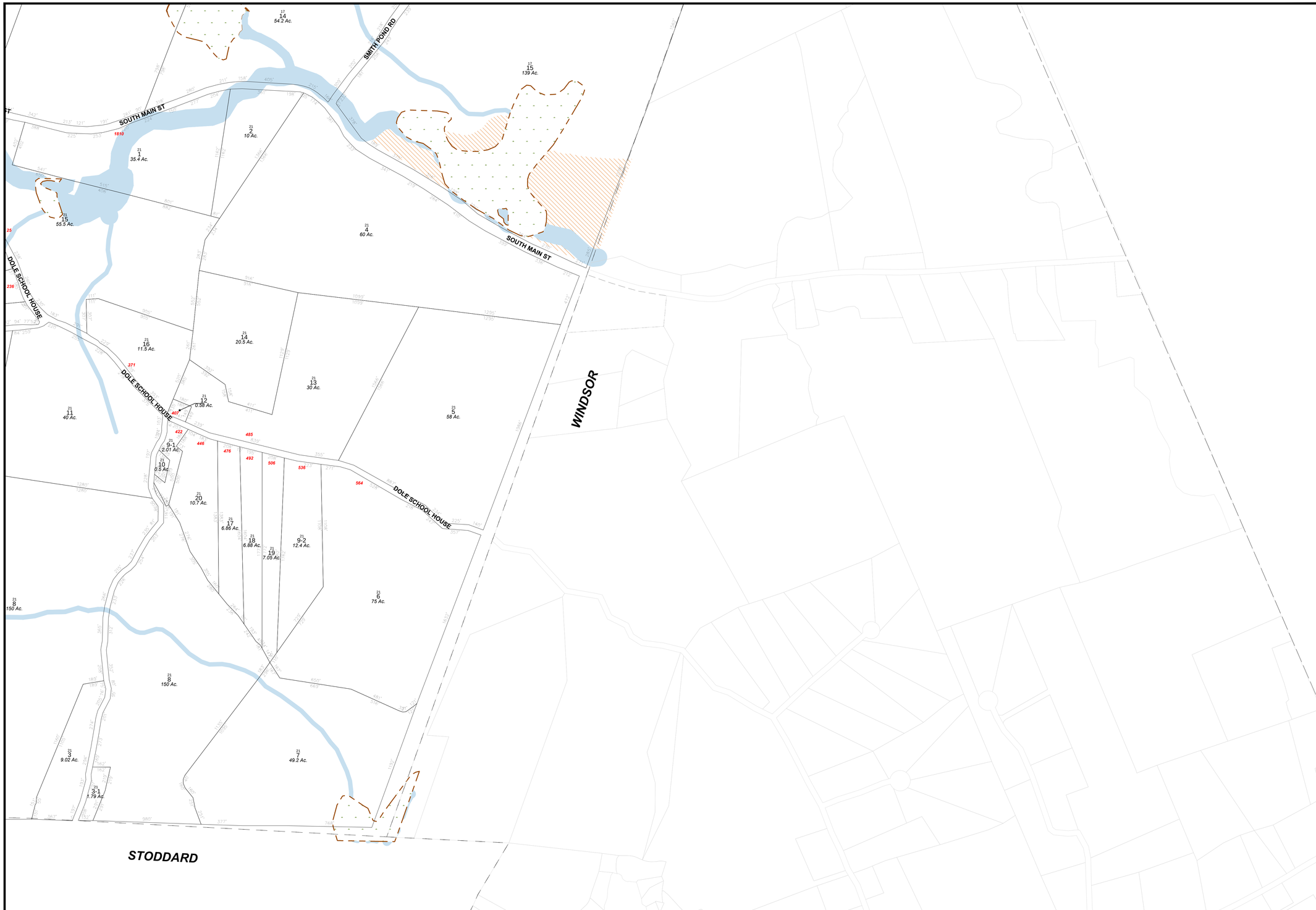

Terra-Map
A Division Of
Avitar Associates of New England, Inc.
Phone 603 798-4419
Fax 603 798-4263
www.avitarassociates.com
Terramap@avitarassociates.com

LEGEND

Lot-Sub	12-1
Acreage	200 AcS
S-Survey C-Calculated	
Dimensions (Feet)	150.00'
Private & ROW Access	
Rivers	
Wetland	
Lake or Pond	
Structure	
FEMA Flood Plain	

1":400'
METERS 100 0 100 200 300 400 500 600 700 800 900 1000 1100
FEET 200 0 400 800 1200 1600 2000 2800 3600

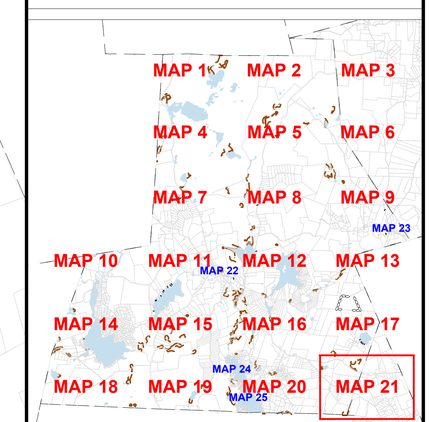

N W E S

MAP
21

FOR ASSESSMENT PURPOSES
NOT TO BE USED FOR CONVEYANCES

MAP NOTES:

REVISED APRIL 1, 2016

Terra-Map
A Division Of
Avitar Associates of New England, Inc.
Phone 603 798-4419
Fax 603 798-4263
www.avitarassociates.com
Terramap@avitarassociates.com

LEGEND

Lot-Sub	12-1
Acreage	200 AcS
S-Survey C-Calculated	
Dimensions (Feet)	150.00'
Private & ROW Access	
Rivers	
Wetland	
Lake or Pond	
Structure	
FEMA Flood Plain	

1":400'

METERS 100 0 100 200 300 400 500 600 700 800 900 1000 1100

FEET 200 0 400 800 1200 1600 2000 2800 3600

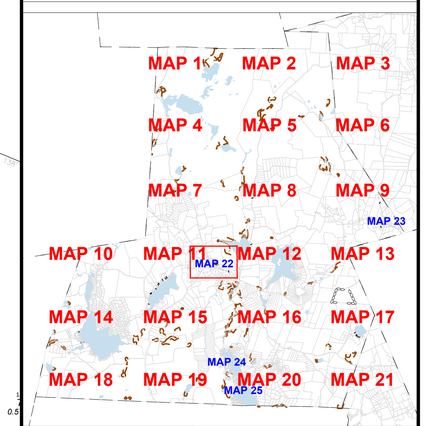

N W E S

MAP 22

FOR ASSESSMENT PURPOSES NOT TO BE USED FOR CONVEYANCES

MAP NOTES:

REVISED APRIL 1, 2016

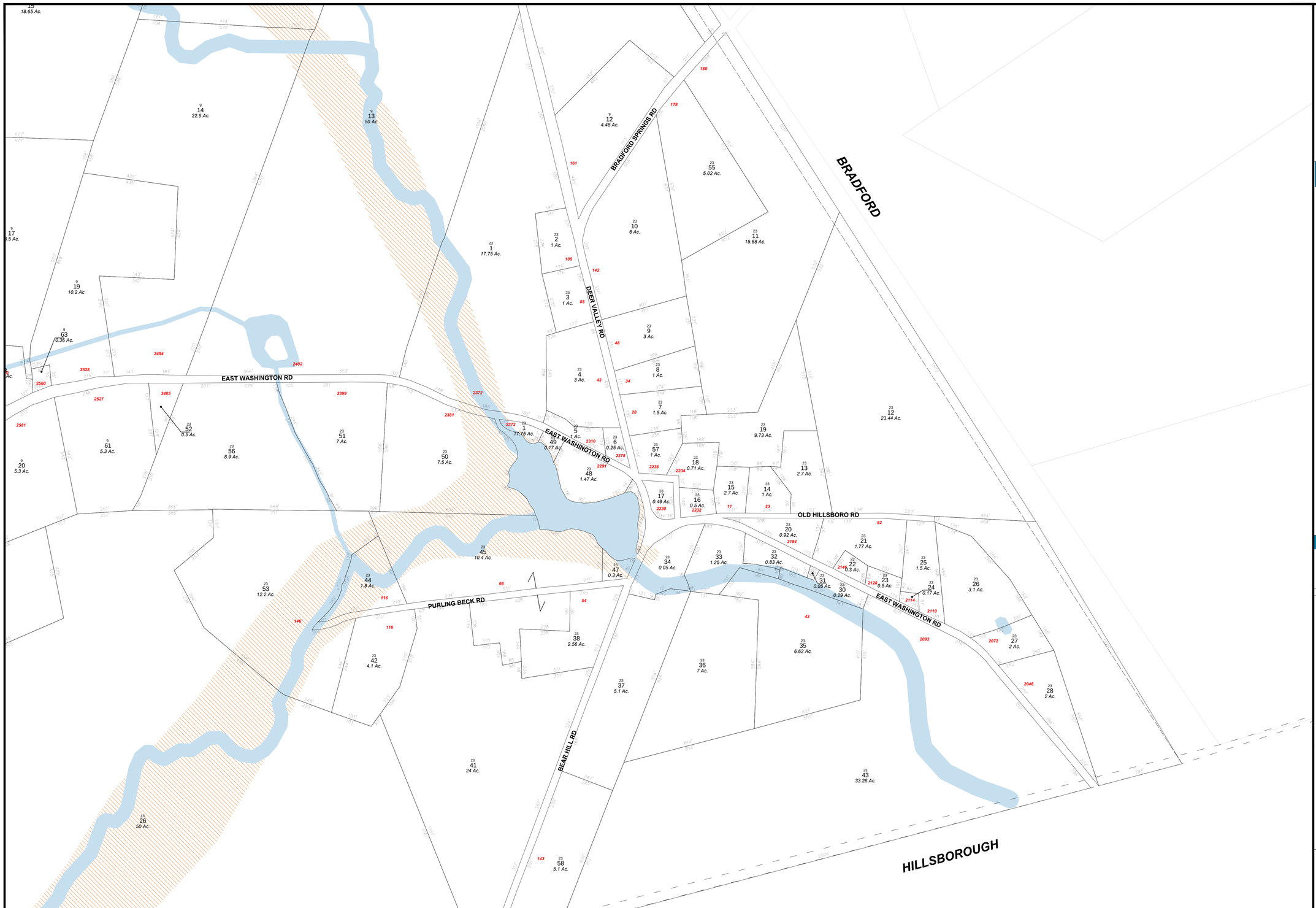

Terra-Map
A Division Of
Avitar Associates of New England, Inc.
Phone 603 798-4419
Fax 603 798-4263
www.avitarassociates.com
Terramap@avitarassociates.com

LEGEND

Lot-Sub	12-1
Acreage	200 AcS
S-Survey C-Calculated	
Dimensions (Feet)	150.00'
Private & ROW Access	
Rivers	
Wetland	
Lake or Pond	
Structure	
FEMA Flood Plain	

1":400'

METERS 100 0 100 200 300 400 500 600 700 800 900 1000 1100

FEET 200 0 400 800 1200 1600 2000 2800 3600

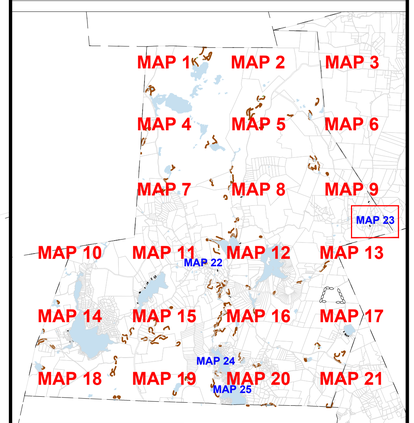

N W E S

MAP 23

FOR ASSESSMENT PURPOSES NOT TO BE USED FOR CONVEYANCES

MAP NOTES:

REVISED APRIL 1, 2016

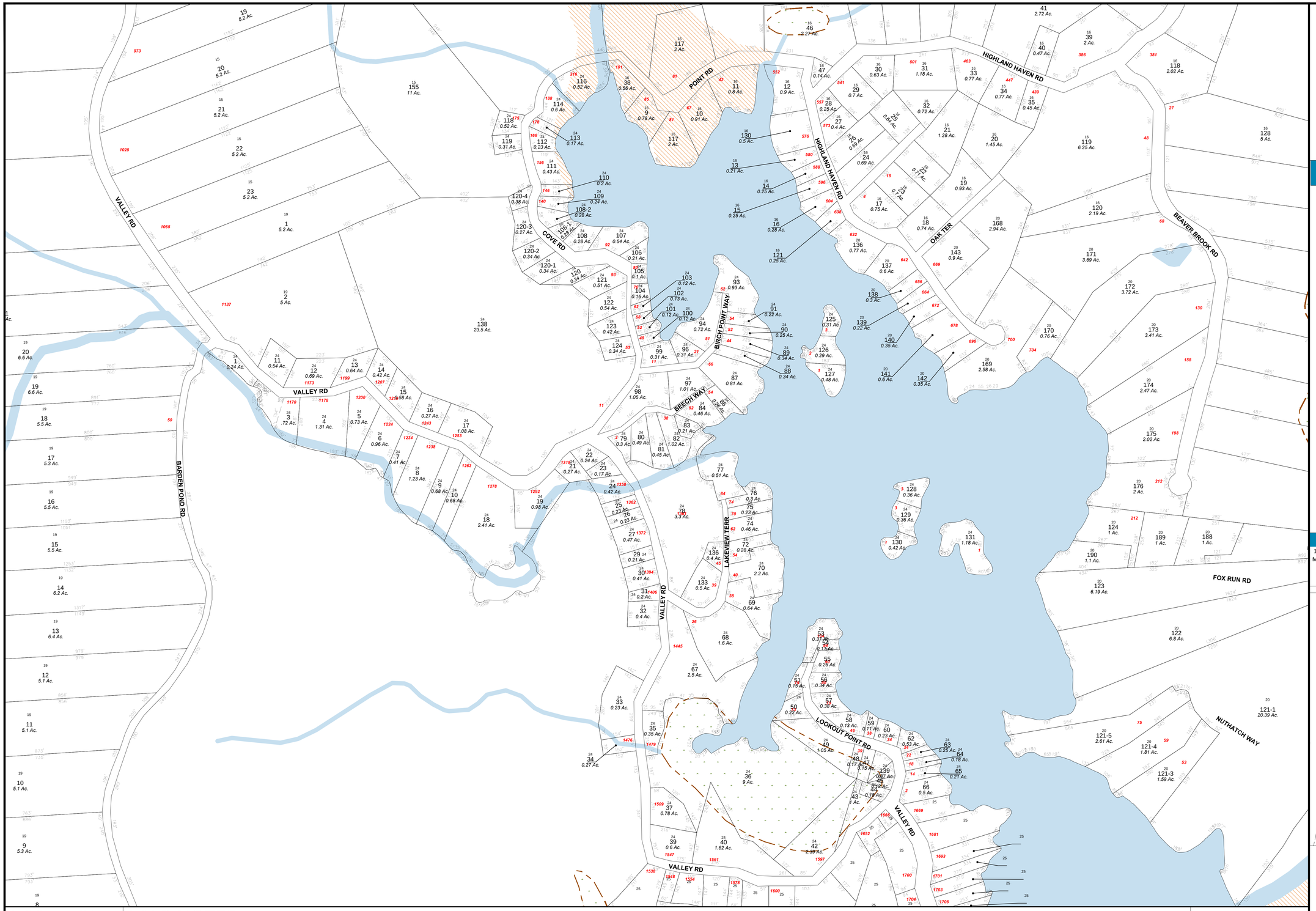

Terra-Map
A Division Of
Avitar Associates of New England, Inc.
Phone 603 798-4419
Fax 603 798-4263
www.avitarassociates.com
Terramap@avitarassociates.com

LEGEND

Lot-Sub	12-1
Acreage	200 AcS
S-Survey C-Calculated	
Dimensions (Feet)	150.00'
Private & ROW Access	
Rivers	
Wetland	
Lake or Pond	
Structure	
FEMA Flood Plain	

1":400'

METERS 100 0 100 200 300 400 500 600 700 800 900 1000 1100

FEET 200 0 400 600 800 1000 1200 1400 1600 1800 2000 2200 2400 2600 2800 3000 3200 3400 3600

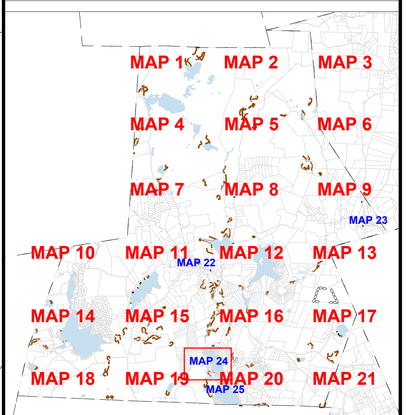

N W E S

MAP 24

FOR ASSESSMENT PURPOSES NOT TO BE USED FOR CONVEYANCES

MAP NOTES:

REVISED APRIL 1, 2016

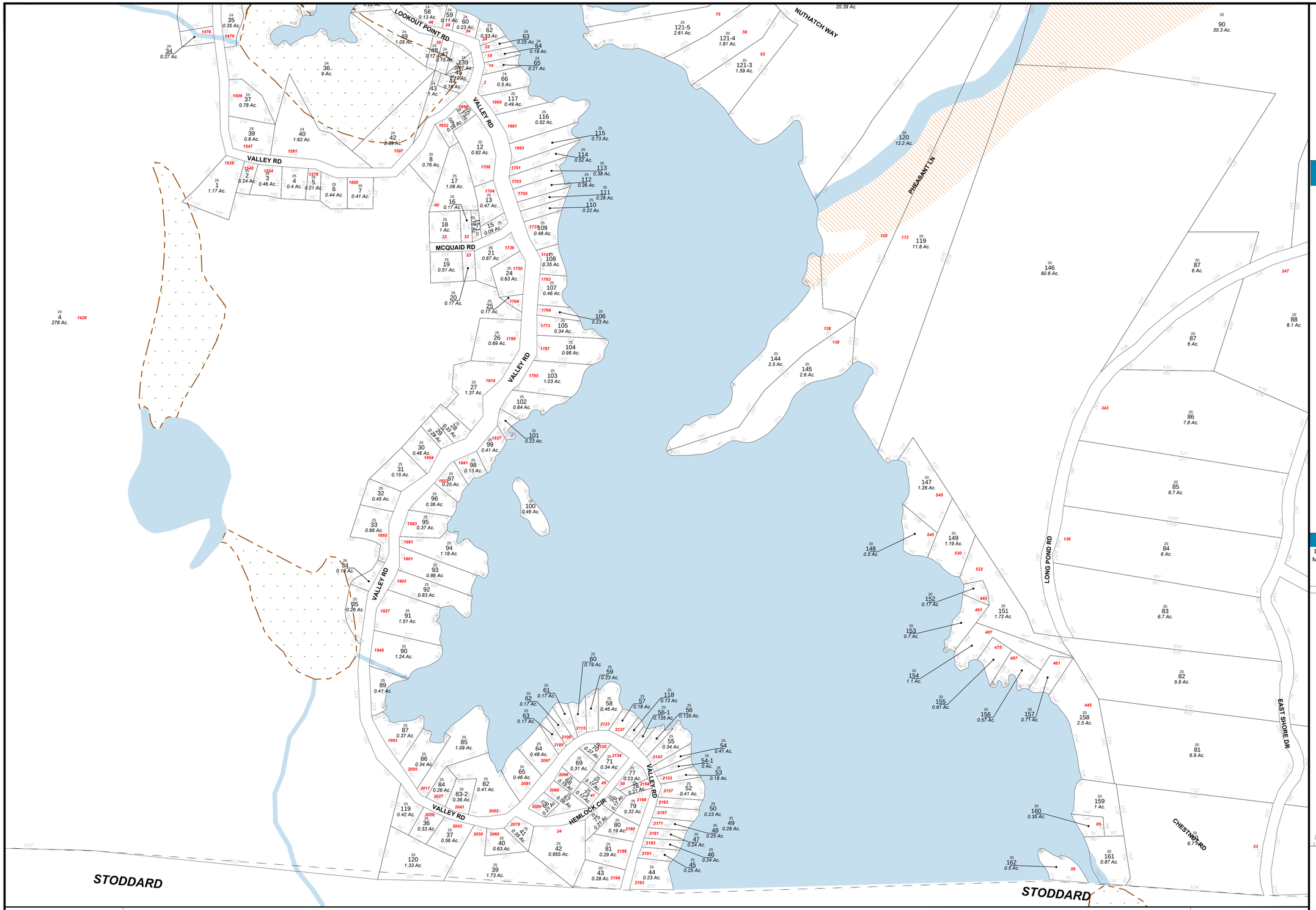

Terra-Map
A Division Of
Avitar Associates of New England, Inc.
Phone 603 798-4419
Fax 603 798-4263
www.avitarassociates.com
Terramap@avitarassociates.com

LEGEND

Lot-Sub	12-1
Acreage S-Survey C-Calculated	200 AcS
Dimensions (Feet)	150.00'
Private & ROW Access	
Rivers	
Wetland	
Lake or Pond	
Structure	
FEMA Flood Plain	

1":400'
METERS 100 0 100 200 300 400 500 600 700 800 900 1000 1100
FEET 200 0 400 800 1200 1600 2000 2800 3600

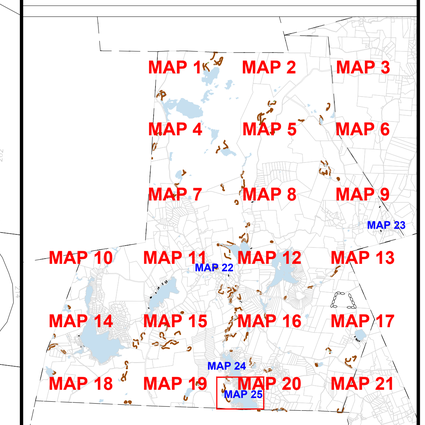

N W E S

MAP 25

FOR ASSESSMENT PURPOSES
NOT TO BE USED FOR CONVEYANCES

MAP NOTES:

REVISED APRIL 1, 2016

Town of
WASHINGTON
Sullivan County
New Hampshire

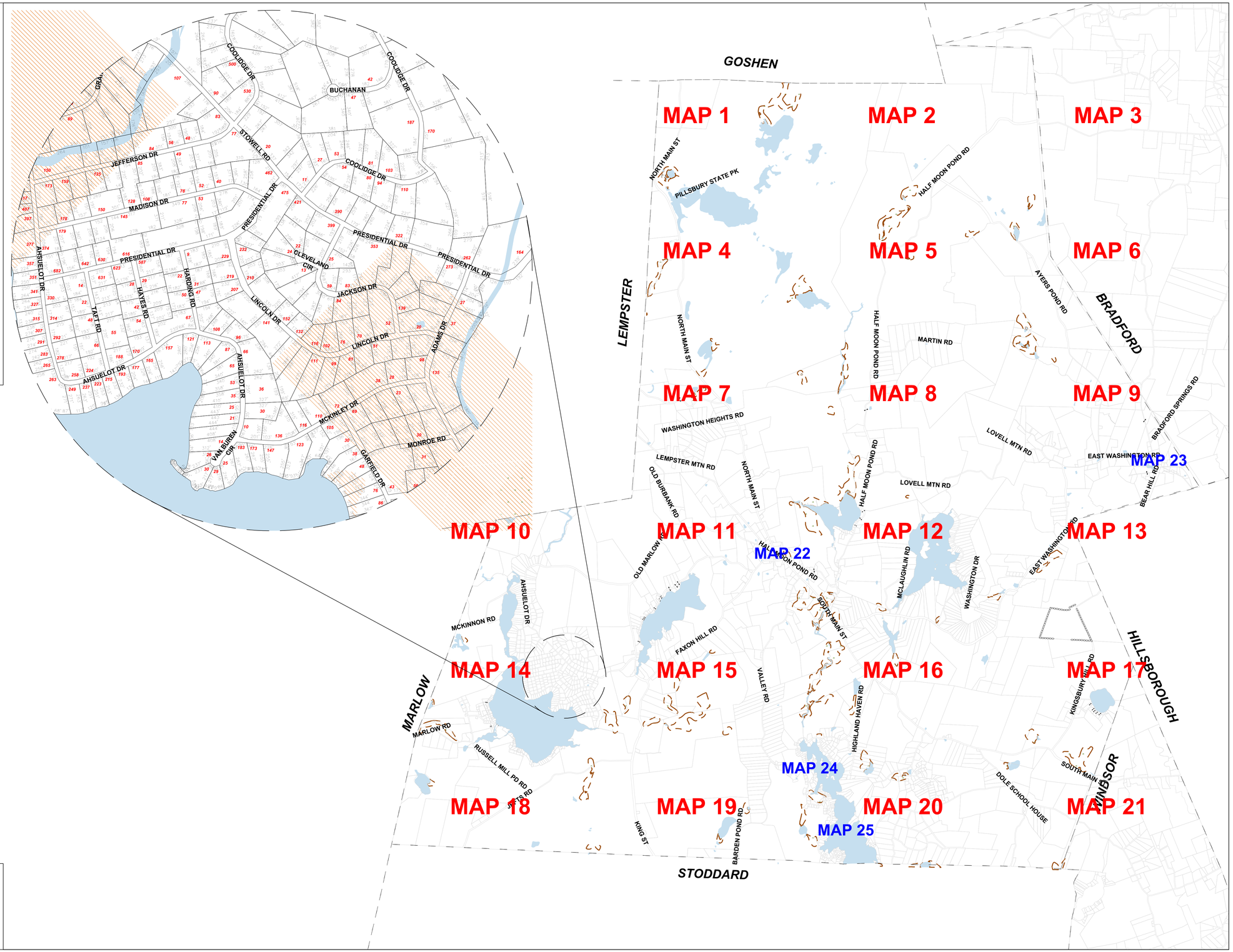

Terra-Map
A Division Of
Avitar Associates of New England, Inc.
Phone 603 798-4419
Fax 603 798-4263
www.avitarassociates.com
Terramap@avitarassociates.com

LEGEND

Lot-Sub	12-1
Acreage	200 AcS
S-Survey C-Calculated	
Dimensions (Feet)	150.00'
Private & ROW Access	
Rivers	
Wetland	
Lake or Pond	
Structure	
FEMA Flood Plain	

FOR ASSESSMENT PURPOSES
NOT TO BE USED FOR CONVEYANCES

REVISED APRIL 1, 2016

N
W E
S

Town of
WASHINGTON
Sullivan County
New Hampshire

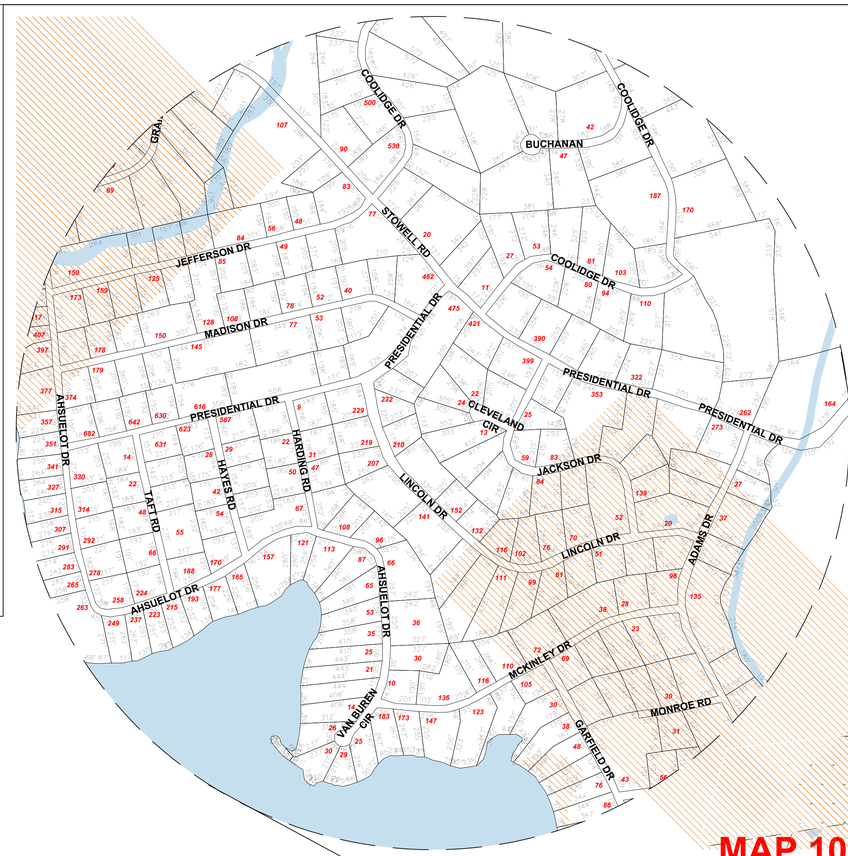

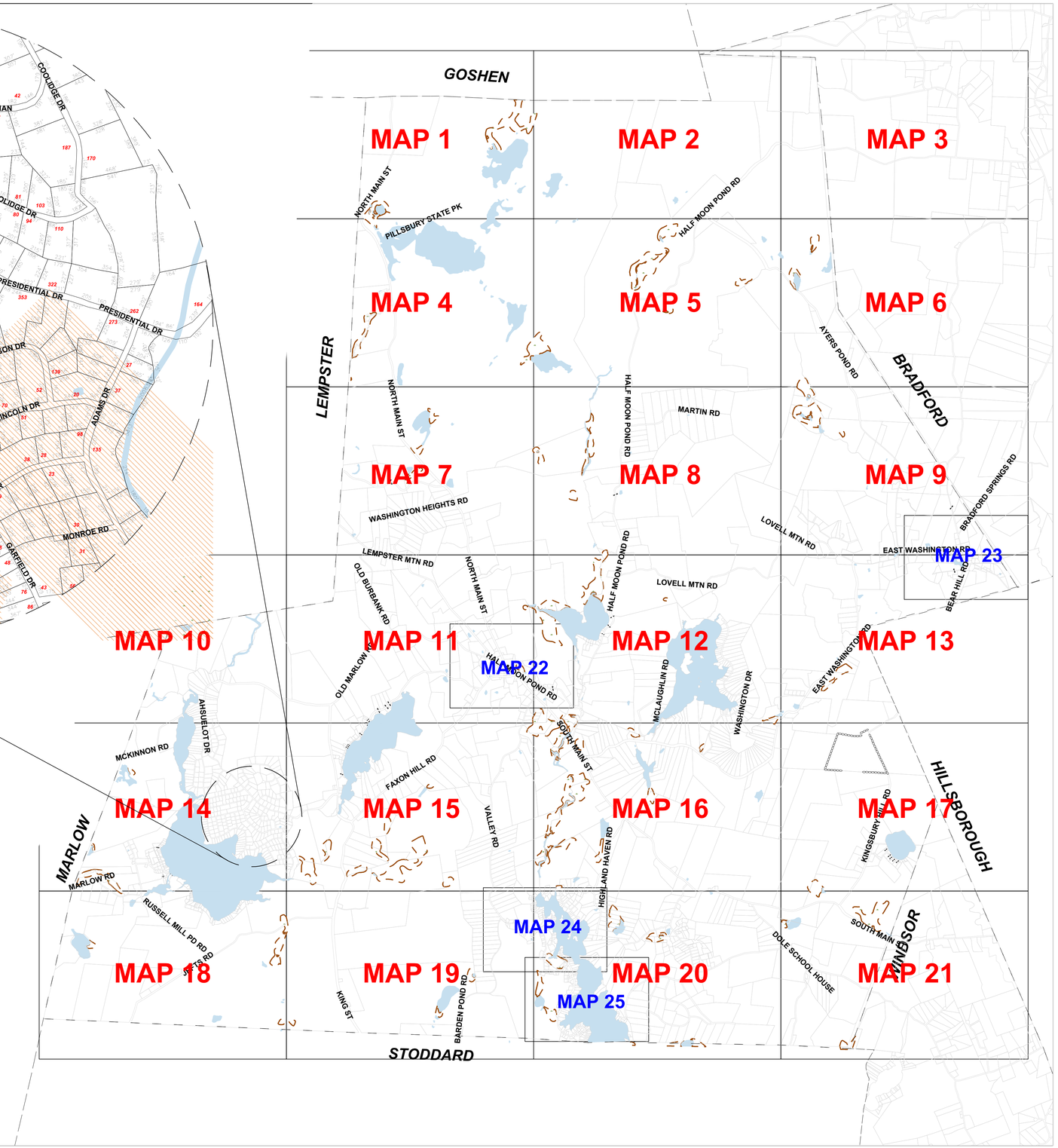

Terra–Map
A Division Of
Avitar Associates of New England, Inc.
Phone 603 798-4419
Fax 603 798-4263
www.avitarassociates.com
Terramap@avitarassociates.com

LEGEND

Lot-Sub	12-1
Acreage	200 AcS
S-Survey C-Calculated	
Dimensions (Feet)	150.00'
Private & ROW Access	
Rivers	
Wetland	
Lake or Pond	
Structure	
FEMA Flood Plain	

N
W E
S

FOR ASSESSMENT PURPOSES
NOT TO BE USED FOR CONVEYANCES

REVISED APRIL 1, 2016